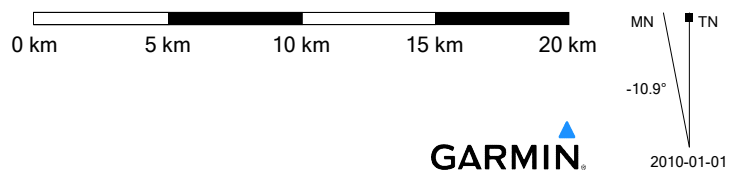


City Navigator North America NT 2022.25
 Use of the Map Data is subject to certain restrictions and/or requirements imposed by third party suppliers and/or governmental or regulatory authorities as further set forth at <https://legal.here.com/terms/general-content-supplier/terms-and-notice/>
 © 2021 HERE. All rights reserved...
 © Garmin Ltd. or its subsidiaries 2021.

New Folder



RickV Water Falls Tour of Muskoka tested and revised (Copy) (Vias and Stops as Routepoints)










Statistics

Summary













Points: 129 Via Points: 39 Distance: 257 km Total Time: 5 h, 20 min Course: 279.9° true

Notes













Starts / ends at Weber's on Hwy. 11.
 Lunch at Rousseau waterfront Park, Ice Cream Stop in Bala.
 Visiting Muskoka Falls, Bracebridge Falls, High Falls, Wilson Falls, and Bala Falls.
 Scenic Motorcycle Navigation App

- | | | |
|---|--|------------------|
|  | 1. Route Start - Route Start | |
|  | 2. Get on 11 N and drive north
9 m | 9 m |
|  | 3. Take the Coopers Falls Road ramp to the right towards Canal Road
10.29 km | 8 min
10.3 km |
|  | 4. Turn left onto Coopers Falls Rd
855 m | 1 min
11.2 km |
|  | 5. Via 1
6.35 km | 7 min
17.5 km |
|  | 6. Get on Coopers Falls Rd and drive east
20 m | 17.5 km |
|  | 7. Turn left onto Houseys Rapids Rd
4.33 km | 6 min
21.8 km |
|  | 8. Turn left onto Houseys Rapids Rd
8.60 km | 7 min
30.4 km |
|  | 9. Turn left onto Doe Lake Rd
6.61 km | 8 min
37.1 km |













RickV Water Falls Tour of Muskoka tested and revised (Copy) (Vias and Stops as Routepoints)

	10. Via 2 3.13 km	4 min 40.2 km
	11. Get on Doe Lake Rd and drive west 16 m	40.2 km
	12. Via 3 10.43 km	12 min 50.6 km
	13. Get on 169 and drive north 56 m	50.7 km
	14. Turn left onto Industrial Dr 3.12 km	4 min 53.8 km
	15. Via 4 605 m	2 min 54.4 km
	16. Get on Industrial Dr and drive northwest 15 m	54.4 km
	17. Turn left onto Jones Rd 178 m	16 s 54.6 km
	18. Turn right onto Muskoka Beach Rd 531 m	1 min 55.1 km
	19. Via 5 7.90 km	12 min 63.0 km
	20. Get on Muskoka Beach Rd and drive northwest 10 m	63.1 km
	21. Turn right onto Ecclestone Dr 3.82 km	5 min 66.9 km













RickV Water Falls Tour of Muskoka tested and revised (Copy) (Vias and Stops as Routepoints)

	22. Turn left onto Small Muskoka Falls Rd S 1712 m	3 min 68.6 km
	23. Turn left onto Morrow Dr 620 m	2 min 69.2 km
	24. Via 6 340 m	1 min 69.5 km
	25. Get on Morrow Dr and drive north 2 m	69.5 km
	26. Turn left onto Frederick St 330 m	16 s 69.9 km
	27. Via 7 1639 m	3 min 71.5 km
	28. Get on Cedar Ln and drive north 2 m	71.5 km
	29. Turn left onto Entrance Dr 1839 m	2 min 73.4 km
	30. Via 8 298 m	1 min 73.7 km
	31. Get on Entrance Dr and drive north 1 m	73.7 km
	32. Via 9 506 m	1 min 74.2 km
	33. Get on Entrance Dr and drive northeast 15 m	74.2 km













RickV Water Falls Tour of Muskoka tested and revised (Copy) (Vias and Stops as Routepoints)

	34. Turn right onto Manitoba St 250 m	24 s 74.4 km
	35. Turn right onto Taylor Rd 208 m	26 s 74.6 km
	36. Turn left onto River Rd 111 m	28 s 74.7 km
	37. Via 10 1323 m	2 min 76.1 km
	38. Get on Wilsons Falls Rd and drive north 4 m	76.1 km
	39. Via 11 1281 m	2 min 77.4 km
	40. Get on Wilsons Falls Rd and drive southwest 5 m	77.4 km
	41. Via 12 2.19 km	3 min 79.5 km
	42. Get on River Rd and drive southwest 0 m	79.5 km
	43. Turn left onto Taylor Rd 303 m	27 s 79.9 km
	44. Via 13 818 m	2 min 80.7 km
	45. Get on Taylor Rd and drive northeast 1 m	80.7 km













RickV Water Falls Tour of Muskoka tested and revised (Copy) (Vias and Stops as Routepoints)

	46. Enter roundabout Roundabout 701 m	1 min 81.4 km
	47. Take the 3rd right onto Cedar Ln 78 m	28 s 81.5 km
	48. Via 14 2.67 km	4 min 84.1 km
	49. Get on Cedar Ln and drive south 1 m	84.1 km
	50. Enter roundabout Roundabout 2.67 km	4 min 86.8 km
	51. Take the 3rd right onto Taylor Rd 78 m	1 min 86.9 km
	52. Take the Hwy-11 N ramp to the left towards North Bay 801 m	1 min 87.7 km
	53. Take exit 193 to the right onto Dr-117 towards Baysville/Cedar Lane 3.45 km	2 min 91.1 km
	54. Take ramp to the left towards Cedar Lane 414 m	1 min 91.5 km
	55. Via 15 1159 m	2 min 92.7 km
	56. Get on Cedar Ln and drive northeast 2 m	92.7 km
	57. Turn left onto Road 772 m	1 min 93.5 km













RickV Water Falls Tour of Muskoka tested and revised (Copy) (Vias and Stops as Routepoints)

	58. Via 16 372 m	2 min 93.8 km
	59. Get on Unpaved Road and drive west 3 m	93.8 km
	60. Turn left onto Road 359 m	1 min 94.2 km
	61. Turn left onto 117 26 m	22 s 94.2 km
	62. Take the Hwy-11 N ramp to the right towards North Bay 305 m	1 min 94.5 km
	63. Via 17 414 m	1 min 95.0 km
	64. Get on 11 N and drive northwest 9 m	95.0 km
	65. Turn left onto High Falls Rd 499 m	19 s 95.5 km
	66. Via 18 967 m	3 min 96.4 km
	67. Get on High Falls Rd and drive west 0 m	96.4 km
	68. Turn right onto Manitoba St 2.36 km	3 min 98.8 km
	69. Via 19 1725 m	2 min 101 km













RickV Water Falls Tour of Muskoka tested and revised (Copy) (Vias and Stops as Routepoints)

	70. Get on Manitoba St and drive northwest 9 m	101 km
	71. Turn left onto Falkenburg Rd 423 m	21 s 101 km
	72. Via 20 10.74 km	13 min 112 km
	73. Get on Falkenburg Rd and drive west 8 m	112 km
	74. Turn left onto Brackenrig Rd 5.69 km	8 min 117 km
	75. Via 21 1958 m	3 min 119 km
	76. Get on Brackenrig Rd and drive east 20 m	119 km
	77. Turn left onto Windermere Rd 9.50 km	10 min 129 km
	78. Turn right onto Deebank Rd 2.39 km	3 min 131 km
	79. Via 22 4.97 km	5 min 136 km
	80. Turn left onto 141 3 m	136 km
	81. Via 23 4.30 km	6 min 141 km





RickV Water Falls Tour of Muskoka tested and revised (Copy) (Vias and Stops as Routepoints)

	82. Get on 141 and drive west 3 m	141 km
	83. Turn left onto Short St 9.78 km	9 min 150 km
	84. Turn left onto Jim Swift Dr 56 m	1 min 150 km
	85. Via 24 58 m	1 min 150 km
	86. Get on Jim Swift Dr and drive north 15 m	150 km
	87. Turn right onto Short St 43 m	4 s 150 km
	88. Turn left onto 141 56 m	17 s 151 km
	89. Turn left onto 632 516 m	2 min 151 km
	90. Turn left onto 632 452 m	2 min 152 km
	91. Turn right onto 632 2.51 km	5 min 154 km
	92. Via 25 344 m	1 min 154 km
	93. Get on 632 and drive west 17 m	154 km













RickV Water Falls Tour of Muskoka tested and revised (Copy) (Vias and Stops as Routepoints)

	94. Turn left onto 118 23.38 km	26 min 178 km
	95. Turn right onto Foreman Rd 665 m	2 min 178 km
	96. Turn right onto Mortimers Point Rd 5.94 km	8 min 184 km
	97. Via 26 497 m	1 min 185 km
	98. Get on Mortimers Point Rd and drive west 3 m	185 km
	99. Turn left onto 169 6.22 km	8 min 191 km
	100 Via 27 6.85 km	7 min 198 km
	101 Get on 169 and drive south 19 m	198 km
	102 Via 28 358 m	1 min 198 km
	103 Get on 169 and drive south 0 m	198 km
	104 Via 29 52 m	3 s 198 km
	105 Get on 169 and drive south 1 m	198 km

RickV Water Falls Tour of Muskoka tested and revised (Copy) (Vias and Stops as Routepoints)

	106 Via 30 126 m	11 s 198 km
	107 Get on 169 and drive north 1 m	198 km
	108 Turn right onto Bala Falls Rd 195 m	17 s 199 km
	109 Via 31 174 m	1 min 199 km
	110 Get on Bala Falls Rd and drive southwest 4 m	199 km
	111 Via 32 169 m	15 s 199 km
	112 Get on Bala Falls Rd and drive southwest 1 m	199 km
	113 Turn right onto 169 38 m	3 s 199 km
	114 Via 33 5 m	24 s 199 km
	115 Get on 169 and drive south 1 m	199 km
	116 Via 34 13 m	199 km
	117 Get on 169 and drive southeast 1 m	199 km

RickV Water Falls Tour of Muskoka tested and revised (Copy) (Vias and Stops as Routepoints)

	118 Turn right onto Southwood Rd 4.36 km	4 min 203 km
	119 Via 35 2.29 km	3 min 206 km
	120 Get on Southwood Rd and drive south 4 m	206 km
	121 Turn left onto Southwood Rd 3.28 km	3 min 209 km
	122 Turn right onto Southwood Rd 5.21 km	8 min 214 km
	123 Via 36 5.94 km	9 min 220 km
	124 Get on Southwood Rd and drive east 8 m	220 km
	125 Turn right onto Southwood Rd 7.00 km	12 min 227 km
	126 Via 37 2.49 km	3 min 230 km
	127 Get on Southwood Rd and drive east 11 m	230 km
	128 Turn right onto 11 S 5.81 km	7 min 235 km
	129 Route End - Route End 21.18 km	18 min 257 km