

























		KM	hh:mm:ss	++KM	++:++:++
	1. <i>Brampton Flying Club.</i> Continue	0.00	00:00:01	0.00	00:00:01
	2. Turn right	0.17	00:00:41	0.18	00:00:42
	3. Turn right onto McLaughlin Road	0.96	00:01:26	1.13	00:02:08
	4. Turn left onto King Street, 9	0.93	00:00:48	2.06	00:02:56
	5. <i>2171 King St</i> Continue onto King Street, 9	1.87	00:01:36	3.93	00:04:32
	6. Turn right onto Creditview Road	0.36	00:00:23	4.29	00:04:55
	7. <i>14115 Creditview Rd</i> Continue onto Creditview Road	0.81	00:01:08	5.10	00:06:03
	8. Turn left onto Mill Street	0.65	00:01:28	5.75	00:07:31
	9. <i>1289 Mill St</i> Continue onto Mill Street	0.83	00:01:25	6.57	00:08:56
	10. Turn left onto Mississauga Road, 1	0.23	00:00:12	6.80	00:09:08
	11. <i>14323 Mississauga Rd</i> Continue onto Mississauga Road, 1	1.00	00:01:00	7.81	00:10:08
	12. Turn right onto King Street, 9	0.40	00:00:26	8.21	00:10:34
	13. <i>855 King St</i> Continue onto King Street, 9	1.70	00:01:55	9.91	00:12:29
	14. <i>King St and High St</i> Continue onto King Street, 9	0.41	00:00:30	10.32	00:12:59
	15. Turn right onto Winston Churchill Boulevard, 19	0.27	00:00:21	10.59	00:13:20
	16. <i>14014 Winston Churchill Blvd</i> Continue onto Winston Churchill Boulevard, 19	2.23	00:03:09	12.82	00:16:29
	17. <i>Winston Churchill Blvd</i> Continue onto Winston Churchill Boulevard, 19	0.62	00:01:15	13.44	00:17:44
	18. <i>14908 Winston Churchill Blvd</i> Continue onto Winston Churchill Boulevard, 19	0.80	00:01:05	14.24	00:18:49
	19. <i>4928 Winston Churchill Blvd</i> Continue onto Winston Churchill Boulevard, 19	6.75	00:10:41	20.99	00:29:30
	20. Turn right onto Bush Street, 11	0.32	00:00:17	21.31	00:29:47
	21. <i>137 Bush St</i> Continue onto Bush Street, 11	1.66	00:02:21	22.97	00:32:08
	22. Turn left onto Old Main Street, 11	0.66	00:01:02	23.63	00:33:10
	23. Keep left onto Mississauga Road	0.21	00:00:19	23.84	00:33:29

	24.	<i>17364 Mississauga Rd</i> Continue onto Mississauga Road	0.45	00:00:41	24.30	00:34:10
	25.	<i>17483 Mississauga Rd</i> Continue onto Mississauga Road	1.01	00:01:31	25.31	00:35:41
	26.	<i>17835 Mississauga Rd</i> Continue onto Mississauga Road	0.72	00:01:05	26.03	00:36:46
	27.	Turn right onto Cataract Road	2.14	00:03:07	28.17	00:39:53
	28.	<i>18219 Cataract Rd</i> Continue onto Cataract Road	0.48	00:00:43	28.64	00:40:36
	29.	Turn left onto Charleston Sideroad, 24	1.12	00:00:58	29.76	00:41:34
	30.	<i>136 and Beech Grove Sdrd</i> Continue onto Charleston Sideroad, 24	0.30	00:00:15	30.06	00:41:49
	31.	Turn right onto Mississauga Road	2.95	00:05:54	33.01	00:47:43
	32.	<i>7 McClellan Rd</i> Continue onto Mississauga Road	1.74	00:03:29	34.75	00:51:12
	33.	Turn right onto Queen Street West	1.16	00:01:44	35.91	00:52:56
	34.	Turn right onto Agnes Street	0.01	00:00:01	35.92	00:52:57
	35.	<i>8 Agnes St</i> Continue onto Agnes Street	0.01	00:00:01	35.93	00:52:58
	36.	Turn right onto Queen Street West	0.24	00:00:23	36.16	00:53:21
	37.	Turn left onto Main Street	0.09	00:00:09	36.25	00:53:30
	38.	<i>19827 Main St</i> Continue onto Main Street	1.78	00:03:24	38.02	00:56:54
	39.	Turn right onto Highpoint Road	0.10	00:00:11	38.12	00:57:05
	40.	<i>1532 Highpoint Sdrd</i> Continue onto Highpoint Road	0.80	00:01:36	38.92	00:58:41
	41.	<i>1789 Highpoint Sdrd</i> Continue onto Highpoint Road	1.27	00:02:33	40.19	01:01:14
	42.	<i>2214 Highpoint Sdrd</i> Continue onto Highpoint Road	0.81	00:01:37	41.00	01:02:51
	43.	Turn right onto Willoughby Road	0.70	00:01:16	41.70	01:04:07
	44.	<i>20173 Willoughby Rd</i> Continue onto Willoughby Road	5.48	00:10:57	47.18	01:15:04
	45.	Turn right onto Charleston Sideroad, 24	0.05	00:00:03	47.23	01:15:07
	46.	<i>Charleston Sdrd</i> Continue onto Charleston Sideroad, 24	1.37	00:01:11	48.60	01:16:18
	47.	Turn left onto McLaren Road	0.15	00:00:10	48.75	01:16:28
	48.	<i>18447 McLaren Rd</i> Continue onto McLaren Road	2.20	00:02:31	50.95	01:18:59
	49.	<i>17685 McLaren Rd</i> Continue onto McLaren Road	1.90	00:02:32	52.85	01:21:31
	50.	<i>17308 2nd Line W</i> Continue onto McLaren Road	0.17	00:00:14	53.02	01:21:45

51.	Turn right onto Forks of the Credit Road, 11	0.16	00:00:13	53.18	01:21:58
 52.	<i>1945 Forks Of The Credit Rd</i> Continue onto Forks of the Credit Road, 11	1.59	00:02:07	54.76	01:24:05
 53.	<i>1486 Forks Of The Credit Rd</i> Continue onto Forks of the Credit Road, 11	0.72	00:00:58	55.48	01:25:03
 54.	<i>1316 Forks Of The Credit Rd</i> Continue onto Forks of the Credit Road, 11	1.04	00:01:23	56.52	01:26:26
 55.	<i>Mississauga Rd and Forks Of The Credit Rd</i> Continue onto Forks of the Credit Road, 11	0.78	00:01:13	57.30	01:27:39
 56.	<i>Belfountain</i> Continue onto Old Main Street, 1	1.03	00:01:32	58.33	01:29:11
 57.	<i>Mississauga Rd and Caledon Mountain Dr</i> Continue onto Old Main Street, 1	4.90	00:04:52	63.23	01:34:03
 58.	<i>15452 Mississauga Rd</i> Continue onto Mississauga Road, 1	0.16	00:00:09	63.39	01:34:12
59.	Turn left onto Olde Baseline Road, 12	1.11	00:01:29	64.50	01:35:41
60.	Continue onto Olde Baseline Road, 12	0.02	00:00:02	64.53	01:35:43
61.	Turn right onto Creditview Road	0.48	00:00:28	65.01	01:36:11
 62.	<i>15250 Creditview Rd</i> Continue onto Creditview Road	3.90	00:05:34	68.90	01:41:45
63.	Turn left onto King Street, 9	2.80	00:02:24	71.70	01:44:09
64.	Turn right onto McLaughlin Road	0.96	00:01:26	72.66	01:45:35
65.	Turn left	0.17	00:00:41	72.83	01:46:16
66.	Turn left	0.00	00:00:01	72.84	01:46:17
	<i>Brampton Flying Club.</i>			72.84	01:46:17