


































		KM	hh:mm:ss
	1. (1) Wendy's Head northeast on Market Dr toward Martin St/Regional Road 25 S	0.21 km	00:00:23
	2. Turn left onto Martin St/Regional Road 25 N.	0.08 km	00:01:22
	3.	4.17 km	00:06:25
	4.	1.31 km	00:01:05
	5. Turn right onto 10 Side Rd.	0.31 km	00:00:44
	6.	7.49 km	00:11:22
	7.	4.00 km	00:05:20
	8. Turn left onto Adamson St S/Winston Churchill Blvd/Regional Road 19.	0.00 km	00:00:51
	9.	1.24 km	00:02:23
	10.	2.57 km	00:02:46
	11.	5.04 km	00:05:08
	12.	1.92 km	00:02:26
	13. Turn left to stay on Winston Churchill Blvd/Regional Road 19	3.44 km	00:04:35
	14. Turn left onto Sideroad 32	0.24 km	00:00:52
	15.	2.50 km	00:03:22
	16. Turn right onto 9 Line.	0.23 km	00:00:37
	17.	7.14 km	00:09:59
	18. Turn right onto County Road 52	0.37 km	00:00:50
	19.	2.39 km	00:02:58
	20. Continue onto Bush St/Regional Road 11.	1.97 km	00:02:28
	21.	0.10 km	00:00:07
	22. Turn left onto Mississauga Rd/Regional Road 11 (signs for Forks of the Credit Road/Mississauga Road/Regional Road 1)	0.08 km	00:00:36
	23. Turn right onto Forks of the Credit Rd/Regional Road 11 (signs for Forks of the Credit Road/Mississauga Road/Bush Street)	0.58 km	00:01:05
	24. Continue onto Mississauga Rd.	0.26 km	00:00:31
	25.	2.14 km	00:02:53
	26. Turn right onto Cataract Rd	0.12 km	00:00:18
	27.	1.85 km	00:03:30
	28.	0.65 km	00:01:12

29.	Take the 1st right onto Charleston Side Rd/Regional Road 24.	0.49 km	00:00:56
 30.		3.71 km	00:03:56
31.	Turn right onto Hurontario St/ON-10 S	0.07 km	00:00:29
 32.		4.24 km	00:04:07
33.	Turn right onto Forks of the Credit Rd/Regional Road 11 (signs for Forks of the Credit Road).	0.12 km	00:00:25
 34.		5.24 km	00:07:14
 35.		1.63 km	00:02:19
36.	Turn left onto Mississauga Rd/Regional Road 11.	1.69 km	00:02:51
 37.		4.51 km	00:04:45
38.	Turn left onto Olde Base Line Rd/Regional Road 12.	0.16 km	00:00:35
 39.		2.65 km	00:03:19
40.	Turn right onto Chinguacousy Rd.	0.13 km	00:00:20
 41.		1.09 km	00:02:02
42.	Turn left onto Boston Mills Rd	0.06 km	00:00:16
43.	Take the 1st right onto Chinguacousy Rd	1.50 km	00:02:55
 44.		0.14 km	00:00:15
45.	Take the 1st right onto Station Rd.	0.27 km	00:00:41
 46.		1.25 km	00:03:00
47.	Turn left onto Creditview Rd.	0.03 km	00:00:12
 48.		0.10 km	00:00:11
49.	Take the 1st right onto Mill St	0.59 km	00:01:12
 50.		0.89 km	00:01:39
51.	Turn left onto Mississauga Rd/Regional Road 1 S	0.51 km	00:01:45
 52.		0.72 km	00:00:47
53.	Turn right onto King St/Regional Road 9.	0.26 km	00:00:38
 54.		1.16 km	00:01:17
55.	Take the 1st left onto Heritage Rd.	0.18 km	00:01:04
 56.		2.90 km	00:05:23
57.	Turn right onto Old School Rd	0.33 km	00:00:45
 58.		1.11 km	00:02:04
59.	Continue onto Sideroad 22	1.98 km	00:03:34
60.	Continue onto Main St.	0.00 km	00:00:01
 61.		1.27 km	00:01:51
62.	Turn right to stay on Main St	0.31 km	00:00:40
63.	Continue onto Wildwood Rd.	1.18 km	00:01:57

	64.		0.75 km	00:01:00
	65.	Turn right onto Ontario St	0.03 km	00:00:17
	66.	Turn right onto ON-7 W.	0.04 km	00:00:24
	67.		2.37 km	00:02:20
	68.	Turn left onto Regional Road 43 & Sideroad 22/Sideroad 22/Regional Road 43 (signs for Lime House)	0.75 km	00:01:35
	69.		1.92 km	00:02:13
	70.	Turn left to stay on Regional Road 43 & Sideroad 22/Sideroad 22/Regional Road 43	0.15 km	00:00:35
	71.	Take the 1st left onto 5 Line.	0.06 km	00:00:30
	72.		0.51 km	00:00:56
	73.	Slight left to stay on 5 Line	0.82 km	00:01:59
	74.		2.99 km	00:07:03
	75.	Turn right onto Sideroad 15/Regional Road 15	0.35 km	00:00:49
	76.		3.81 km	00:04:09
	77.	Turn left onto Regional Road 25 S	0.10 km	00:01:08
	78.		6.20 km	00:05:16
	79.	Turn right onto No. 5 Sideroad.	0.44 km	00:00:48
	80.		0.97 km	00:01:05
	81.	Continue onto Campbellville Rd	0.83 km	00:00:55
	82.	Turn left onto Tremaine Rd/Regional Road 22	0.29 km	00:00:45
	83.	Take the 1st right	0.00 km	00:00:05
	84.		0.00 km	00:00:01
	85.	Turn right onto Tremaine Rd/Regional Road 22	2.79 km	00:04:12
	86.	Turn left onto Steeles Ave W/Regional Road 8	0.29 km	00:00:55
	87.		1.17 km	00:01:36
	88.	Take the 2nd left onto Industrial Dr.	0.54 km	00:01:24
	89.		0.15 km	00:00:16
	90.	Take the 1st right onto Market Dr.	0.77 km	00:01:30
		(44) 105 Market Dr		