











		KM	hh:mm:ss	++KM	++:++:++
	1. (1) Motion Mazda Head north on 2 Line E toward Sideroad 5	2.20 km	00:05:10	2.20 km	00:05:10
	2.	0.10 km	00:00:14	2.30 km	00:05:24
	3. Take the 1st left onto Sideroad 5	2.98 km	00:03:56	5.28 km	00:09:20
	4. Sharp right onto Hockley Rd/County Road 7	0.16 km	00:00:40	5.44 km	00:10:00
	5.	13.09 km	00:13:24	18.53 km	00:23:24
	6. Turn left onto Mono Adjala Townline/County Road 1	0.04 km	00:00:40	18.57 km	00:24:04
	7.	0.04 km	00:00:04	18.61 km	00:24:08
	8. Take the 1st right onto Hockley Rd/County Road 7	3.19 km	00:03:18	21.81 km	00:27:26
	9. Turn right onto Airport Rd/County Road 18	5.55 km	00:05:02	27.35 km	00:32:28
	10. Turn left onto Mono Centre Rd/County Road 8.	0.04 km	00:01:03	27.39 km	00:33:31
	11.	4.32 km	00:03:36	31.72 km	00:37:07
	12.	1.93 km	00:02:00	33.65 km	00:39:07
	13. Turn left to stay on Mono Centre Rd/County Road 8.	2.10 km	00:02:07	35.75 km	00:41:14
	14.	4.01 km	00:04:37	39.76 km	00:45:51
	15. Continue onto Sideroad 15	2.78 km	00:05:54	42.54 km	00:51:45
	16. Turn left onto Mono Amaranth Townline.	0.09 km	00:00:19	42.63 km	00:52:04
	17.	6.00 km	00:11:34	48.63 km	01:03:38
	18. Continue straight onto Dufferin Road 16	3.05 km	00:04:34	51.68 km	01:08:12
	19. Turn right onto Broadway	0.70 km	00:01:13	52.38 km	01:09:25
	20. Take the 1st left onto Dufferin County Road 109/Riddell Rd.	0.07 km	00:00:22	52.46 km	01:09:47
	21.	1.85 km	00:01:40	54.31 km	01:11:27
	22. Turn left onto Centennial	0.03 km	00:00:30	54.34 km	01:11:57

	Rd.				
 23.		0.03 km	00:00:03	54.36 km	01:12:00
24.	Turn left onto Dufferin County Road 109/Riddell Rd.	2.09 km	00:02:43	56.45 km	01:14:43
25.	Turn right onto Porterfield Rd/Regional Road 136 (signs for Porterfield Road)	1.68 km	00:02:18	58.13 km	01:17:01
 26.		4.12 km	00:03:51	62.25 km	01:20:52
27.	Turn left onto Main St/Regional Road 136.	1.67 km	00:02:27	63.92 km	01:23:19
 28.		2.80 km	00:02:20	66.72 km	01:25:39
29.	Turn right onto Charleston Side Rd/Regional Road 24 (signs for Guelph)	3.26 km	00:03:40	69.98 km	01:29:19
 30.		0.80 km	00:01:00	70.79 km	01:30:19
31.	Continue onto County Road 124	4.53 km	00:05:50	75.32 km	01:36:09
 32.		0.74 km	00:00:56	76.06 km	01:37:05
33.	Continue onto County Road 52	0.45 km	00:00:39	76.51 km	01:37:44
34.	Turn left to stay on County Road 52 (signs for Wellington Road 52)	0.54 km	00:01:19	77.05 km	01:39:03
 35.		2.22 km	00:02:45	79.27 km	01:41:48
36.	Continue onto Bush St/Regional Road 11	2.06 km	00:02:35	81.34 km	01:44:23
37.	Turn left onto Mississauga Rd/Regional Road 11 (signs for Forks of the Credit Road/Mississauga Road/Regional Road 1)	0.08 km	00:00:36	81.41 km	01:44:59
38.	Turn right onto Forks of the Credit Rd/Regional Road 11 (signs for Forks of the Credit Road/Mississauga Road/Bush Street)	0.44 km	00:00:54	81.86 km	01:45:53
 39.		6.36 km	00:08:44	88.21 km	01:54:37
	(17) Go home			88.21 km	01:54:37