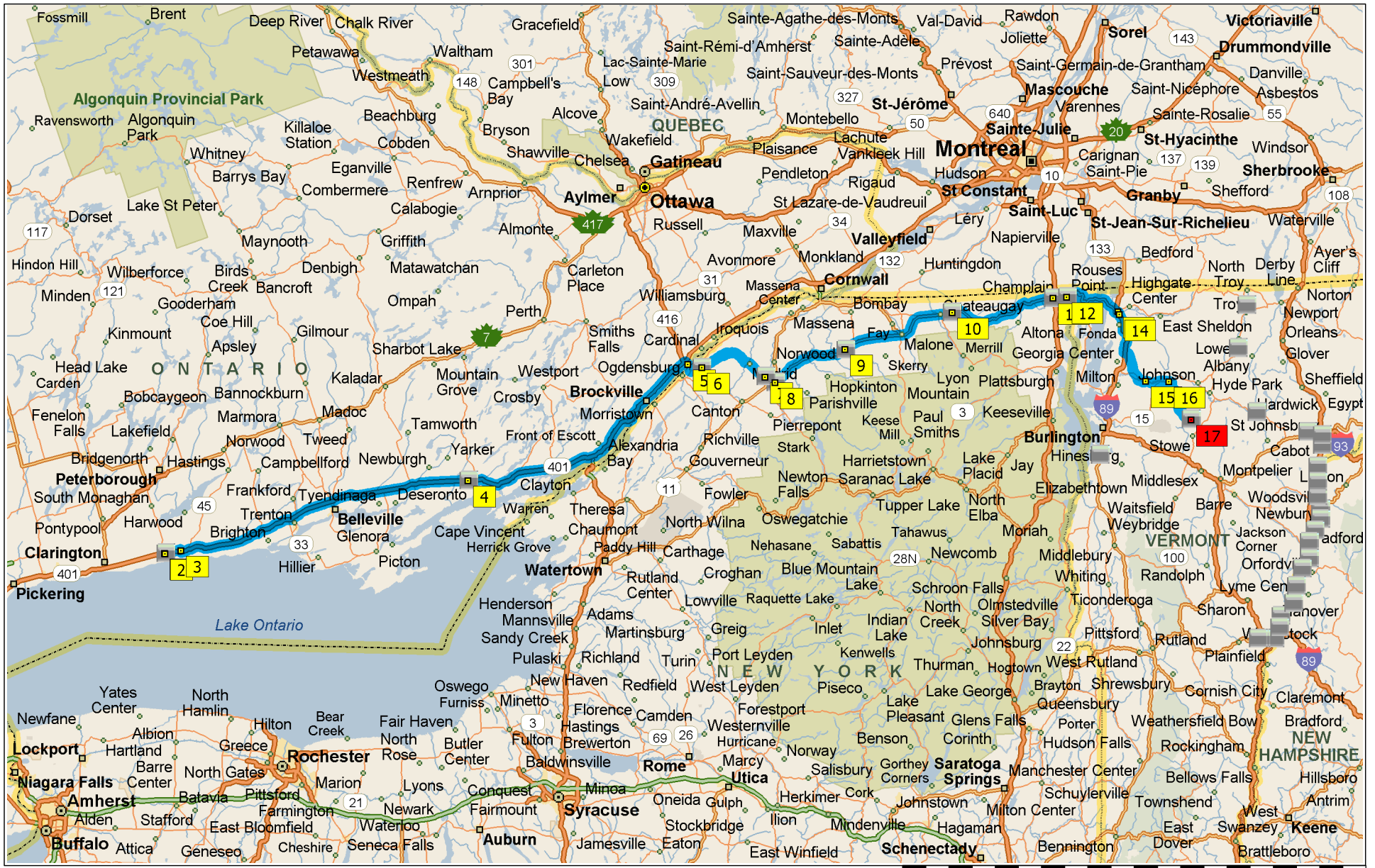
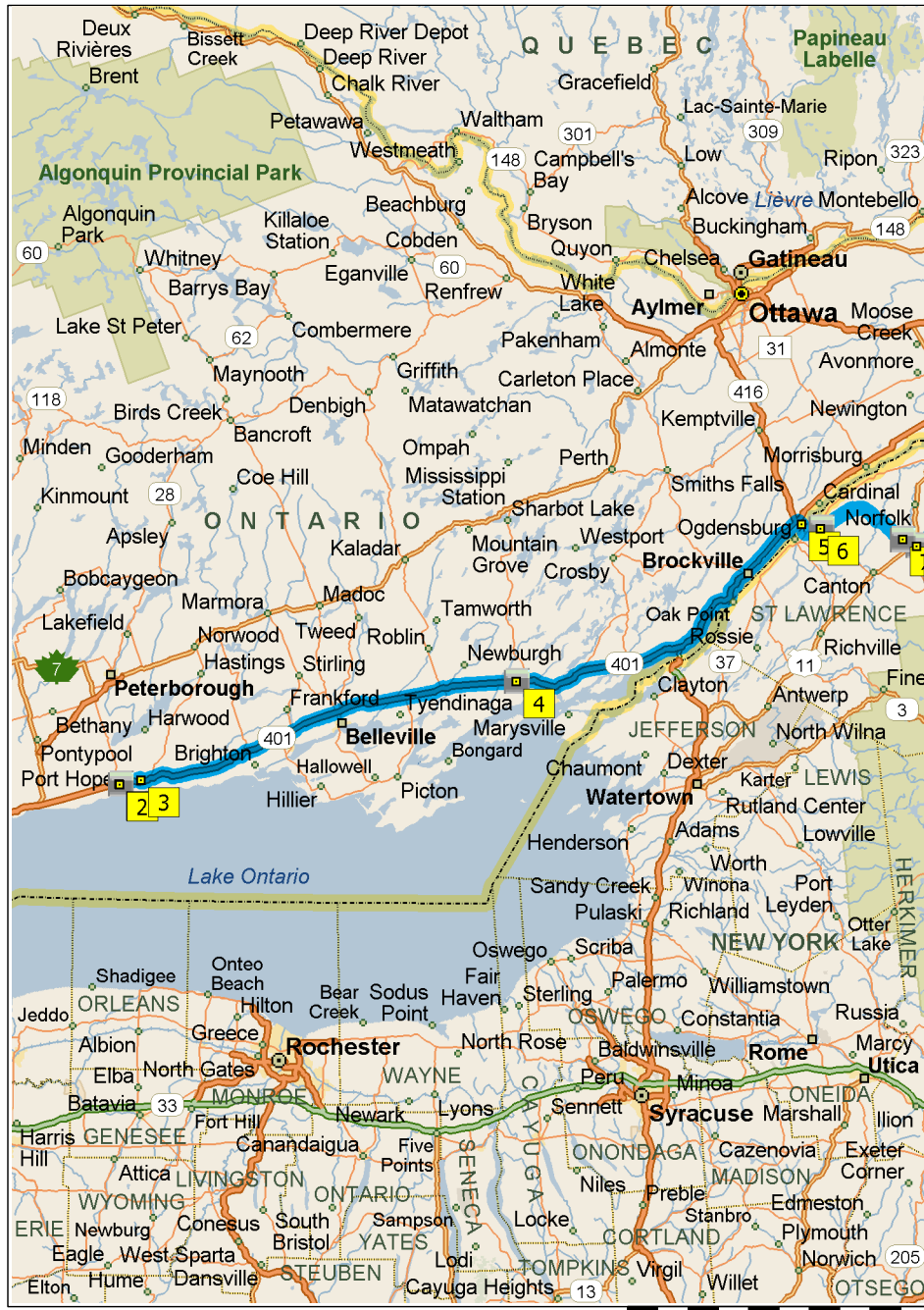


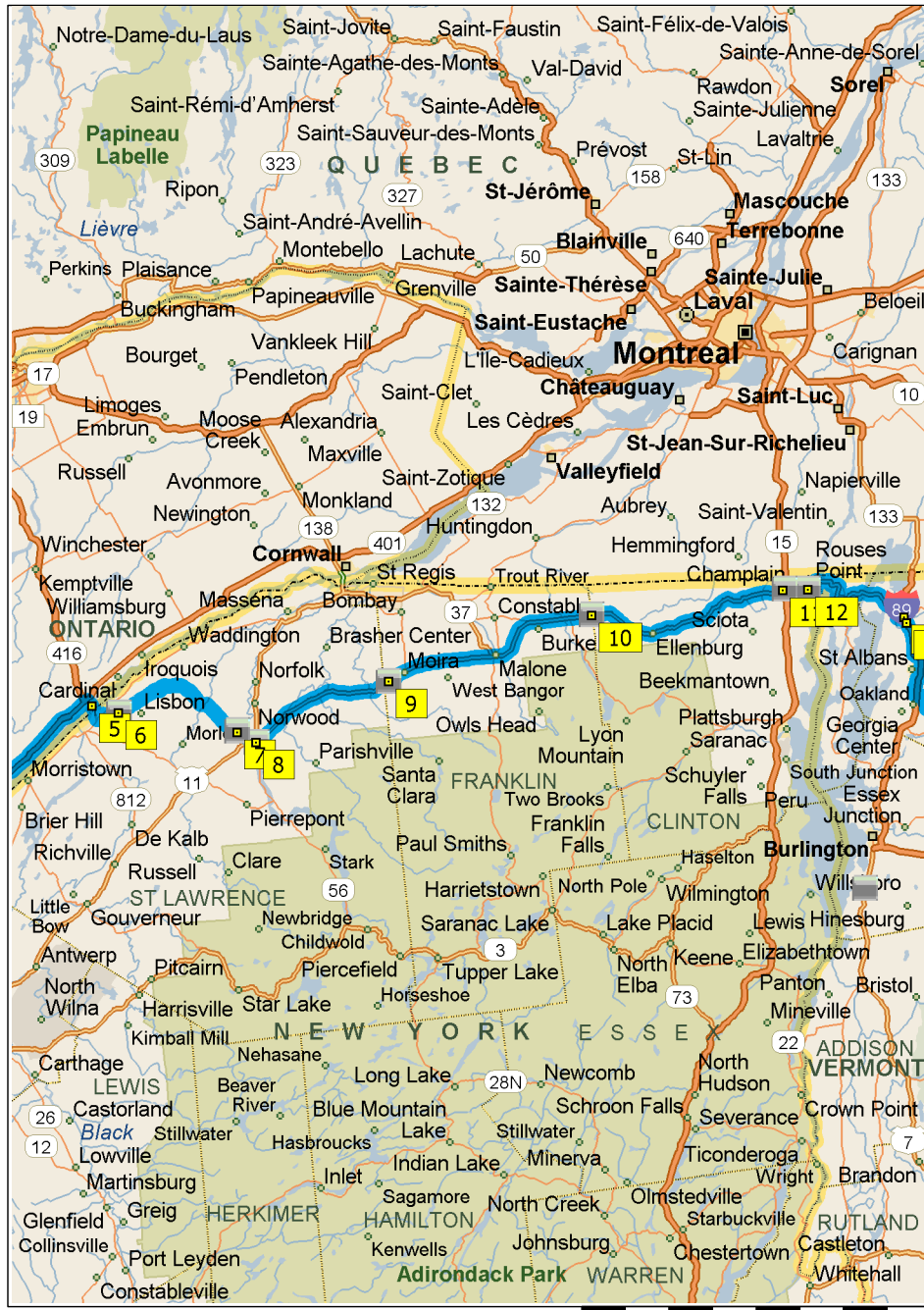
Comfort INN-Port Hope to Stowehof Inn

557.5 kilometers; 8 hours, 2 minutes



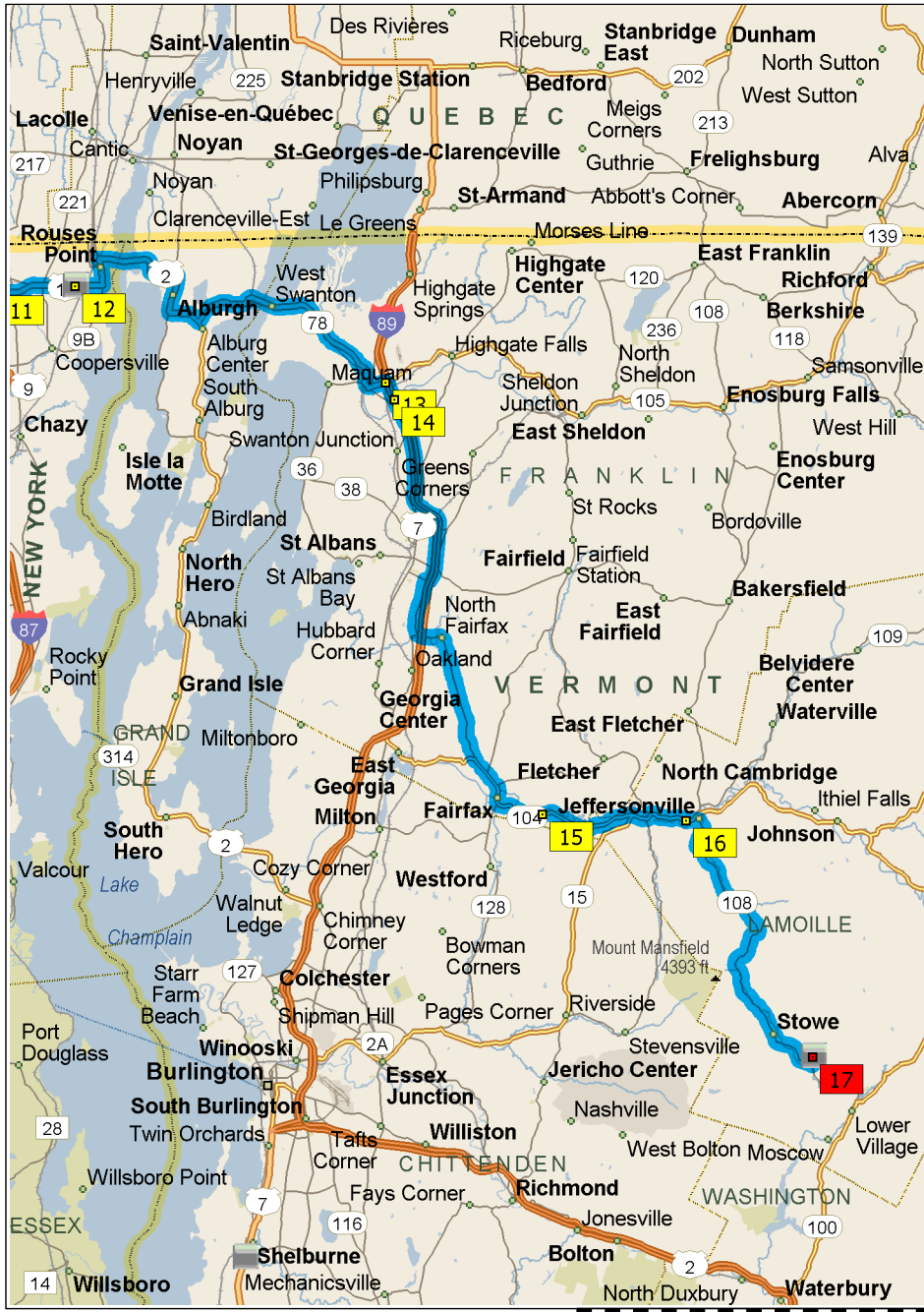


8:00 AM	0.0 km	1 Depart Comfort INN-Port Hope [2211 CR-28, Port Hope ON L1A, Canada, Tel: +(1)-905-8857000] on Hwy-28 [CR-28] (North) for 0.2 km towards CR-28 N / Peterborough
8:00 AM	0.2 km	Turn RIGHT (East) onto Telephone Rd for 0.3 km
8:00 AM	0.4 km	2 At near Port Hope, stay on Telephone Rd (South) for 7.2 km
8:06 AM	7.6 km	Turn RIGHT (South) onto CR-18 [Burnham St N] for 0.6 km
8:07 AM	8.2 km	3 At 1759 CR-18, Hamilton Twp ON, stay on CR-18 [Burnham St N] (South) for 0.5 km
8:08 AM	8.8 km	Keep STRAIGHT onto CR-18 [Burnham St] for 0.2 km
8:08 AM	9.0 km	Take Ramp (RIGHT) onto Hwy-401 [Autoroute des Héros] for 130.8 km towards HWY-401 E / Kingston
9:27 AM	139.8 km	Keep STRAIGHT onto Local road(s) for 0.4 km
9:29 AM	140.2 km	4 At Tim Hortons (401 E), stay on Local road(s) (East) for 0.6 km
9:32 AM	140.8 km	Merge onto Hwy-401 [MacDonald-Cartier Fwy] for 116.1 km
10:42 AM	256.9 km	At exit 721B, keep RIGHT onto Ramp for 0.6 km towards HWY-16 / RT-37 / U.S.A. / Ottawa / Johnstown
10:43 AM	257.5 km	Turn RIGHT (South) onto Hwy-16 for 0.6 km
10:43 AM	258.1 km	*Toll road* Take Local road(s) (RIGHT) onto Ogdensburg-Prescott International Bridge for 1.1 km
10:44 AM	259.2 km	5 *Toll road* At near Johnstown, stay on Ogdensburg-Prescott International Bridge (South-East) for 0.9 km
10:45 AM	260.1 km	Entering New York
10:45 AM	260.1 km	*Toll road* Road name changes to RT-812 [Ogdensburg-Prescott Bridge] for 1.8 km
10:47 AM	261.9 km	Stay on RT-812 [Ogdensburg-Prescott Bridge] (South) for 0.8 km
10:47 AM	262.6 km	Turn LEFT (North) onto RT-37 [RT-812] for 2.0 km
10:48 AM	264.6 km	Turn RIGHT (South) onto CR-28 [Van Rensselaar Rd] for 3.8 km



10:51 AM	268.4 km	6 At 492 Van Rensselear Rd, stay on CR-28 [Van Rensselear Rd] (East) for 9.8 km
10:58 AM	278.2 km	Turn RIGHT (East) onto CR-31 [Chipman Rd] for 13.2 km
11:07 AM	291.4 km	Keep STRAIGHT onto CR-31 [Outer Elm St] for 1.2 km
11:08 AM	292.6 km	Keep STRAIGHT onto CR-14 [County Route 14] for 0.3 km
11:09 AM	293.0 km	Turn RIGHT (South-East) onto RT-345 [State Highway 345] for 9.5 km
11:16 AM	302.5 km	7 At 475 Hwy 345, stay on RT-345 [State Highway 345] (East) for 4.1 km
11:20 AM	306.6 km	Keep STRAIGHT onto RT-345 [Pine St] for 0.6 km
11:21 AM	307.3 km	Turn LEFT (East) onto US-11 [Sandstone Dr] for 0.9 km
11:22 AM	308.2 km	Turn RIGHT (South) onto US-11 [RT-56] for 0.2 km
11:23 AM	308.4 km	Turn RIGHT (West) onto Depot St for 0.2 km
11:24 AM	308.5 km	8 Arrive Village Diner 22 Depot St
12:24 PM	308.5 km	Depart Village Diner 22 Depot St on Depot St (East) for 0.2 km
12:24 PM	308.7 km	Turn RIGHT (South) onto US-11 [RT-56] for 80 m
12:24 PM	308.8 km	Turn LEFT (East) onto US-11 [Elm St] for 35.3 km
12:48 PM	344.1 km	9 At 139 US 11, stay on US-11 [State Route 11] (East) for 52.3 km
1:27 PM	396.4 km	10 At US 111, stay on US-11 [US Route 11] (East) for 38.9 km
1:53 PM	435.3 km	Turn LEFT (North) onto US-11 [Champlain St] for 10.2 km
2:00 PM	445.5 km	11 Arrive McDonalds Gas
2:30 PM	445.5 km	Depart McDonalds Gas on US-11 [State Route 11] (East) for 6.0 km
2:34 PM	451.5 km	12 At Route 11, stay on US-11 [Champlain St] (East) for 2.0 km
2:36 PM	453.5 km	Turn LEFT (North) onto US-11 [Lake St] for 1.9 km
2:39 PM	455.4 km	Turn RIGHT (East) onto US-2 [Bridge Rd] for 11.4 km

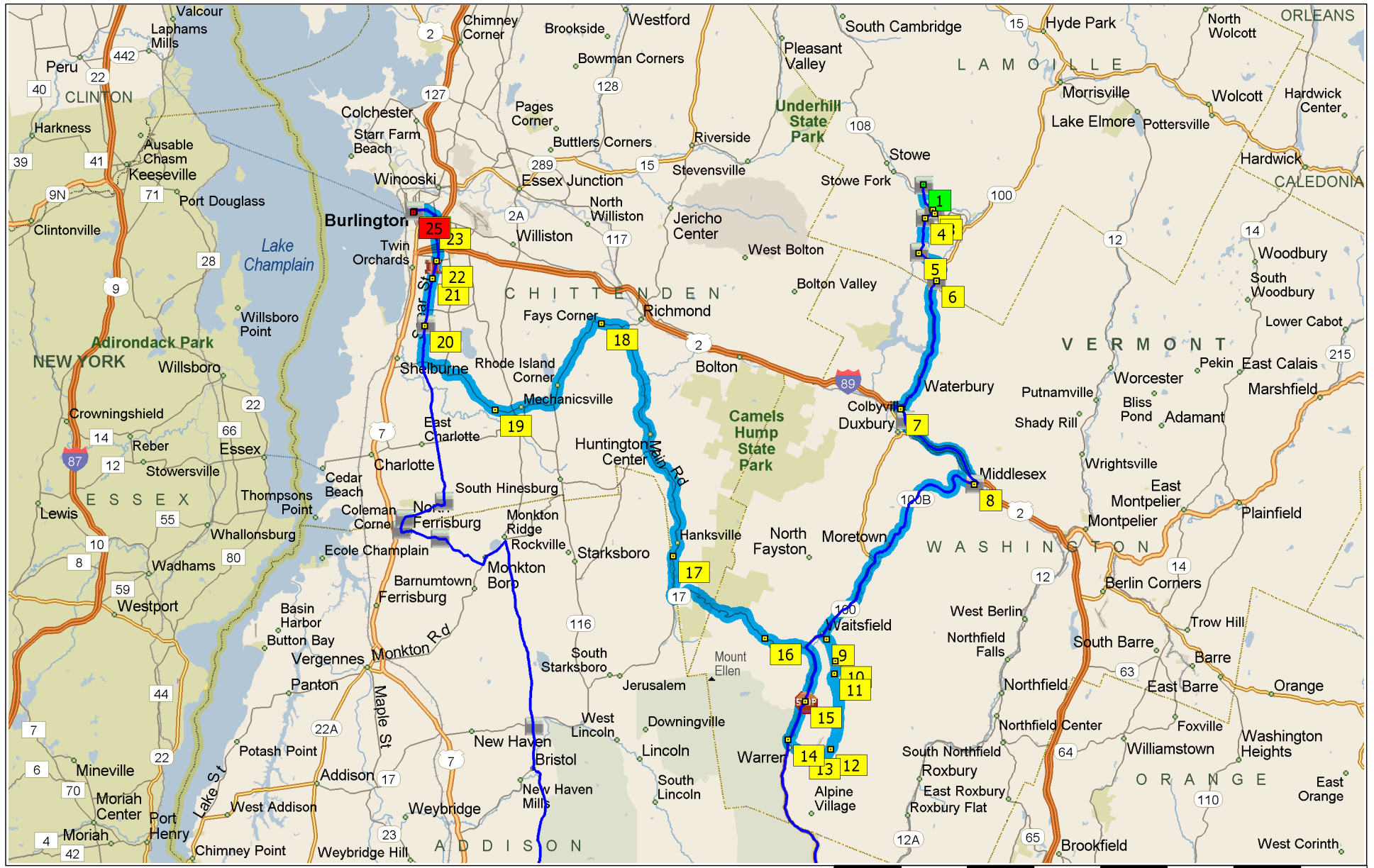
Copyright © and (P) 1988–2012 Microsoft Corporation and/or its suppliers. All rights reserved. <http://www.microsoft.com/streets/>
 Certain mapping and direction data © 2012 NAVTEQ. All rights reserved. The Data for areas of Canada includes information taken with permission from Canadian authorities, including: © Her Majesty the Queen in Right of Canada. © Queen's Printer for Ontario. NAVTEQ and NAVTEQ ON BOARD are trademarks of NAVTEQ. © 2012 Tele Atlas North America, Inc. All rights reserved. Tele Atlas and Tele Atlas North America are trademarks of Tele Atlas, Inc. © 2012 by Applied Geographic Solutions. All rights reserved. Portions © Copyright 2012 by Woodall Publications Corp. All rights reserved.



2:40 PM	456.8 km	Entering Vermont
2:48 PM	466.8 km	Turn LEFT (North) onto VT-78 [Route 78] for 16.2 km
3:01 PM	483.0 km	Bear RIGHT (South-East) onto US-7 [VT-78], then immediately turn LEFT (East) onto VT-78 [1st St] for 1.4 km
3:03 PM	484.4 km	13 At near Swanton, stay on VT-78 [1st St] (East) for 50 m
3:03 PM	484.4 km	Take Ramp (RIGHT) onto I-89 for 1.4 km towards I-89 S
3:04 PM	485.8 km	14 At near Swanton, stay on I-89 (South-East) for 13.7 km
3:11 PM	499.5 km	At exit 19, turn RIGHT onto Ramp for 0.5 km towards US-7 / VT-104 / VT-36 / St. Albans
3:12 PM	500.0 km	Bear RIGHT (West) onto St Albans St S, then immediately turn LEFT (South) onto VT-104 [Fairfax Rd] for 3.1 km
3:15 PM	503.2 km	Keep STRAIGHT onto VT-104 [Main St] for 19.0 km
3:30 PM	522.2 km	15 At 503 Main St, stay on VT-104 [Main St] (East) for 6.9 km
3:35 PM	529.1 km	Turn LEFT (East) onto VT-15 [Grand Army of the Republic Hwy] for 4.2 km
3:38 PM	533.3 km	16 At near Jeffersonville, stay on VT-15 [Grand Army of the Republic Hwy] (East) for 0.5 km
3:39 PM	533.8 km	Turn RIGHT (South-East) onto Church St for 0.4 km
3:40 PM	534.2 km	Bear RIGHT (East) onto VT-108 [Church St] for 40 m
3:40 PM	534.2 km	Keep STRAIGHT onto VT-108 [Mill St] for 0.7 km
3:41 PM	535.0 km	Keep STRAIGHT onto VT-108 [VT-108 S] for 9.1 km
3:48 PM	544.1 km	Keep STRAIGHT onto VT-108 [Scenic 108] for 5.6 km
3:54 PM	549.7 km	Keep STRAIGHT onto VT-108 [Mountain Rd] for 7.2 km
4:00 PM	556.9 km	Turn LEFT (North) onto Edson Hill Rd for 0.6 km
4:02 PM	557.5 km	17 Arrive Stowehof Inn1

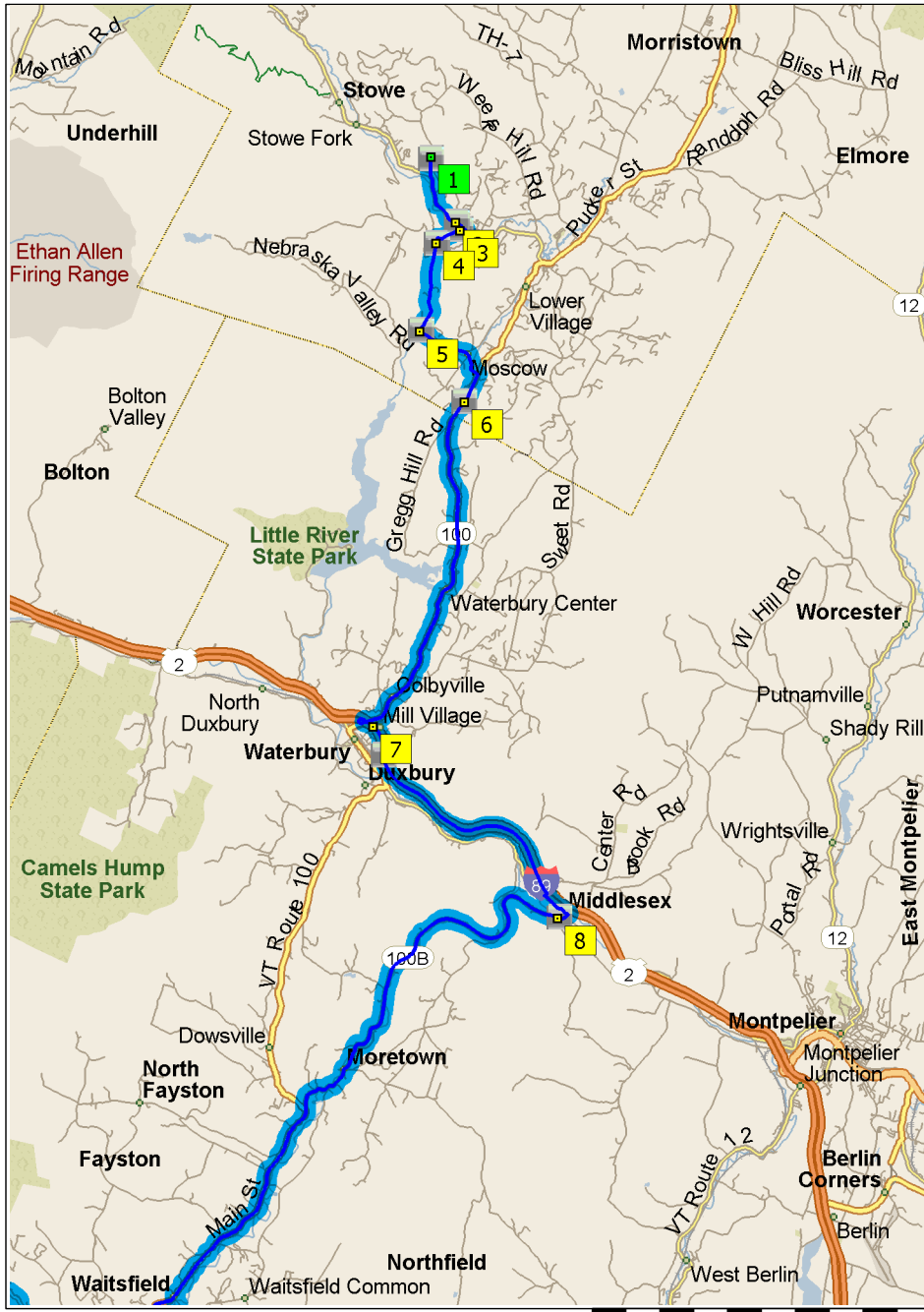
Saturday AM-Stowehof Inn to 156 King St Burlington

143.9 kilometers; 3 hours, 17 minutes



Copyright © and (P) 1988–2012 Microsoft Corporation and/or its suppliers. All rights reserved. <http://www.microsoft.com/streets/>

Certain mapping and direction data © 2012 NAVTEQ. All rights reserved. The Data for areas of Canada includes information taken with permission from Canadian authorities, including: © Her Majesty the Queen in Right of Canada. © Queen's Printer for Ontario. NAVTEQ and NAVTEQ ON BOARD are trademarks of NAVTEQ. © 2012 Tele Atlas North America, Inc. All rights reserved. Tele Atlas and Tele Atlas North America are trademarks of Tele Atlas, Inc. © 2012 by Applied Geographic Solutions. All rights reserved. Portions © Copyright 2012 by Woodall Publications Corp. All rights reserved.

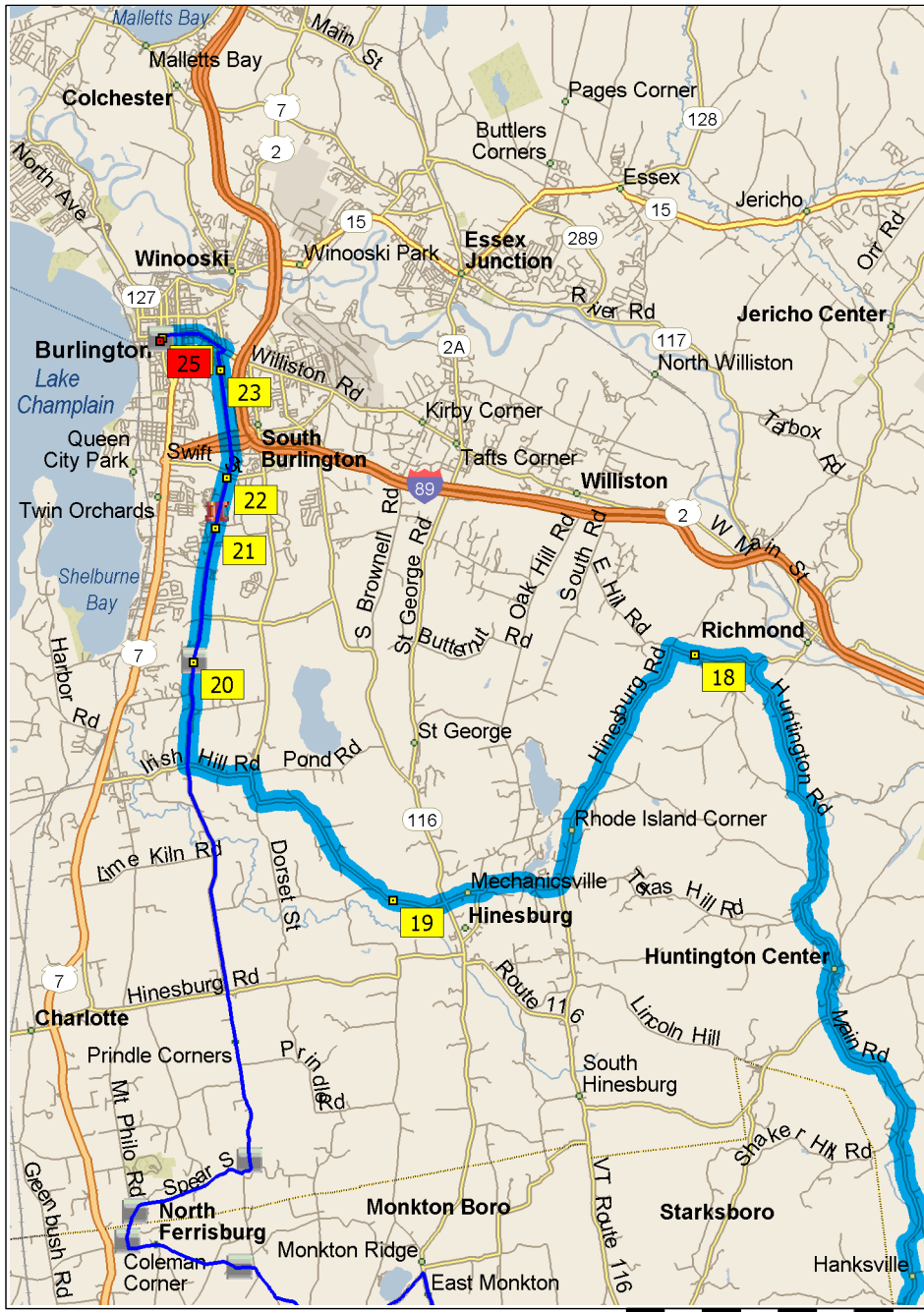


9:00 AM	0.0 km	1 Depart Stowehof Inn [434 Edson Hill Rd, Stowe VT 05672, United States, Tel: +(1)-802-2539722] on Edson Hill Rd (South) for 0.6 km
9:01 AM	0.6 km	Bear LEFT (South-East) onto VT-108 [Mountain Rd] for 1.6 km
9:03 AM	2.2 km	2 At Mountain Road, stay on VT-108 [Mountain Rd] (East) for 0.4 km
9:03 AM	2.6 km	Turn RIGHT (West) onto Luce Hill Rd for 0.2 km
9:04 AM	2.8 km	3 At Luce Hill Road, stay on Luce Hill Rd (West) for 0.7 km
9:05 AM	3.5 km	Turn LEFT (South) onto Barrows Rd for 0.1 km
9:05 AM	3.7 km	4 At Barrows Road, stay on Barrows Rd (South) for 2.7 km
9:09 AM	6.4 km	Turn LEFT (South-East) onto Moscow Rd for 40 m
9:09 AM	6.4 km	5 At Moscow road, stay on Moscow Rd (East) for 2.3 km
9:12 AM	8.7 km	Turn RIGHT (South) onto VT-100 [Waterbury Rd] for 0.9 km
9:13 AM	9.6 km	6 At Waterbury Road, stay on VT-100 [Waterbury Rd] (South-West) for 10.8 km
9:21 AM	20.4 km	Take Ramp (RIGHT) onto I-89 [Vietnam Veterans Memorial Hwy] for 0.7 km towards I-89 S
9:22 AM	21.1 km	7 At near Mill Village, stay on I-89 [Vietnam Veterans Memorial Hwy] (East) for 7.5 km
9:26 AM	28.7 km	At exit 9, turn RIGHT onto Ramp for 0.4 km towards VT-100B / US-2 / Middlesex / Moretown
9:26 AM	29.1 km	Turn RIGHT (South-West) onto Center Rd for 0.1 km towards US-2 / VT-100b
9:26 AM	29.2 km	Turn LEFT (South-East) onto US-2 [Theodore Roosevelt Hwy] for 0.9 km
9:28 AM	30.1 km	Turn RIGHT (South) onto VT-100B [Ryan Rd] for 0.2 km
9:29 AM	30.3 km	Keep STRAIGHT onto VT-100B [Route 100 B] for 0.1 km
9:29 AM	30.5 km	8 At Vermont 100B, stay on VT-100B [Route 100 B] (West) for 12.4 km



9:41 AM	42.9 km	Keep STRAIGHT onto VT-100 [VT Route 100] for 7.1 km
9:47 AM	50.0 km	Turn LEFT (East) onto Bridge St for 0.5 km
9:48 AM	50.4 km	9 At near Waitsfield, stay on Bridge St (East) for 0.2 km
9:49 AM	50.6 km	Keep RIGHT onto E Warren Rd for 1.6 km
9:51 AM	52.2 km	10 Arrive Inn at Round Barn Farm-Stop [1661 E Warren Rd, Waitsfield VT 05673, United States, Tel: +(1)-802-4962276]
10:06 AM	52.2 km	Depart Inn at Round Barn Farm-Stop [1661 E Warren Rd, Waitsfield VT 05673, United States, Tel: +(1)-802-4962276] on E Warren Rd (South) for 1.2 km
10:07 AM	53.4 km	11 At near Irasville, stay on E Warren Rd (South-West) for 6.0 km
10:14 AM	59.4 km	12 At near East Warren, stay on E Warren Rd (South-West) for 0.4 km
10:14 AM	59.8 km	Road name changes to Brook Rd for 2.5 km
10:18 AM	62.4 km	13 At near Warren, stay on Brook Rd (North-West) for 1.3 km
10:20 AM	63.6 km	Bear RIGHT (North-West) onto Main St for 0.4 km
10:21 AM	64.0 km	Bear RIGHT (North) onto VT-100 [43rd Infantry Division Memorial Hwy] for 60 m
10:21 AM	64.1 km	14 At RT100 Warren, stay on VT-100 [43rd Infantry Division Memorial Hwy] (North-East) for 3.2 km
10:24 AM	67.3 km	15 Arrive Citgo Stop
10:39 AM	67.3 km	Depart Citgo Stop on VT-100 [43rd Infantry Division Memorial Hwy] (North) for 4.4 km
10:42 AM	71.7 km	Bear LEFT (North-West) onto VT-17 [Mill Brook Rd] for 3.5 km
10:47 AM	75.2 km	16 At near Fayston, stay on VT-17 [Mill Brook Rd] (North-West) for 10.8 km
10:58 AM	86.0 km	Turn RIGHT (North-West) onto Gore Rd for 1.6 km
11:00 AM	87.6 km	Road name changes to Main Rd for 1.8 km
11:02 AM	89.4 km	17 At near Hanksville, stay on Main Rd (North) for 14.4 km

Copyright © and (P) 1988–2012 Microsoft Corporation and/or its suppliers. All rights reserved. <http://www.microsoft.com/streets/>
 Certain mapping and direction data © 2012 NAVTEQ. All rights reserved. The Data for areas of Canada includes information taken with permission from Canadian authorities, including: © Her Majesty the Queen in Right of Canada. © Queen's Printer for Ontario. NAVTEQ and NAVTEQ ON BOARD are trademarks of NAVTEQ. © 2012 Tele Atlas North America, Inc. All rights reserved. Tele Atlas and Tele Atlas North America are trademarks of Tele Atlas, Inc. © 2012 by Applied Geographic Solutions. All rights reserved. Portions © Copyright 2012 by Woodall Publications Corp. All rights reserved.

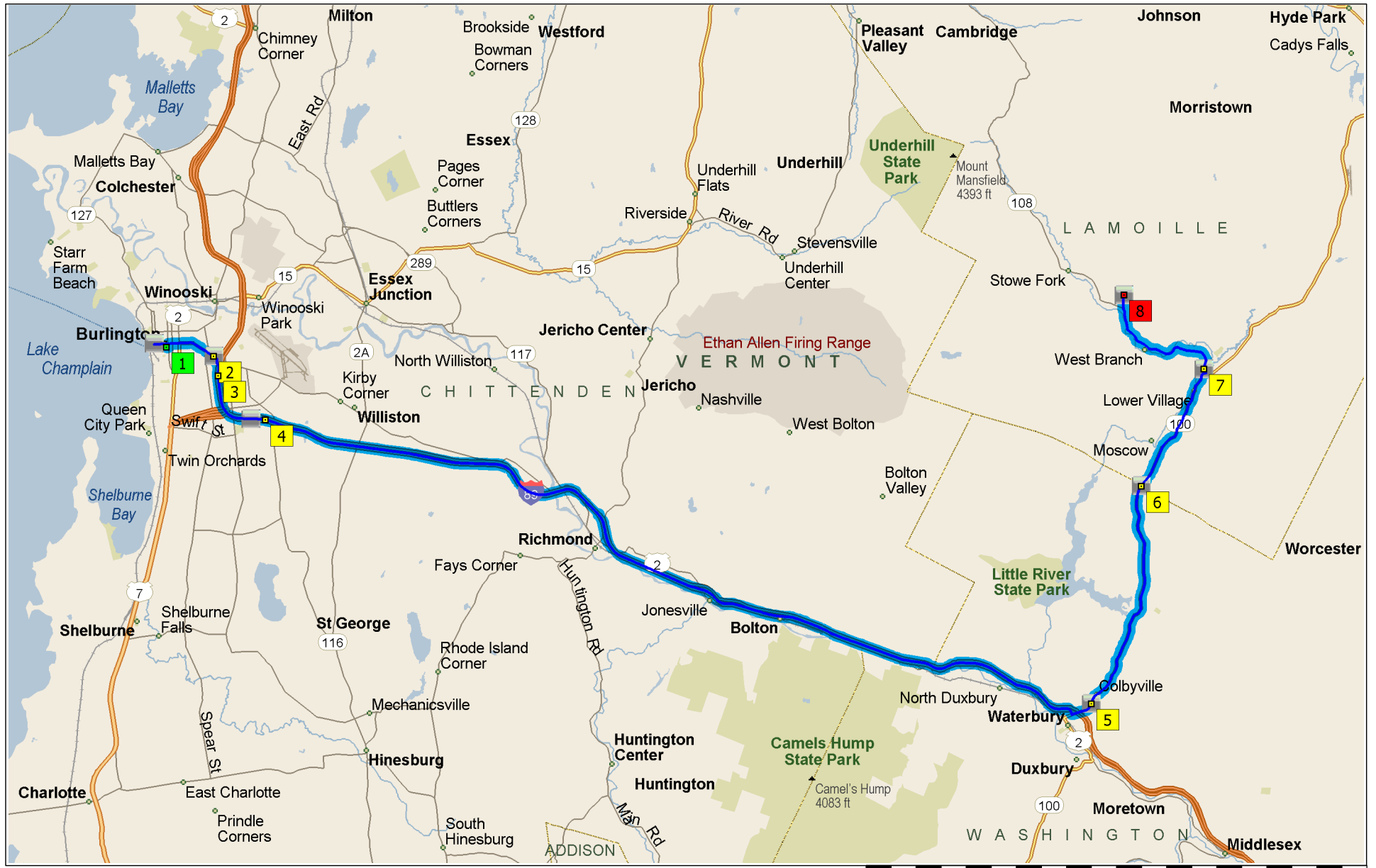


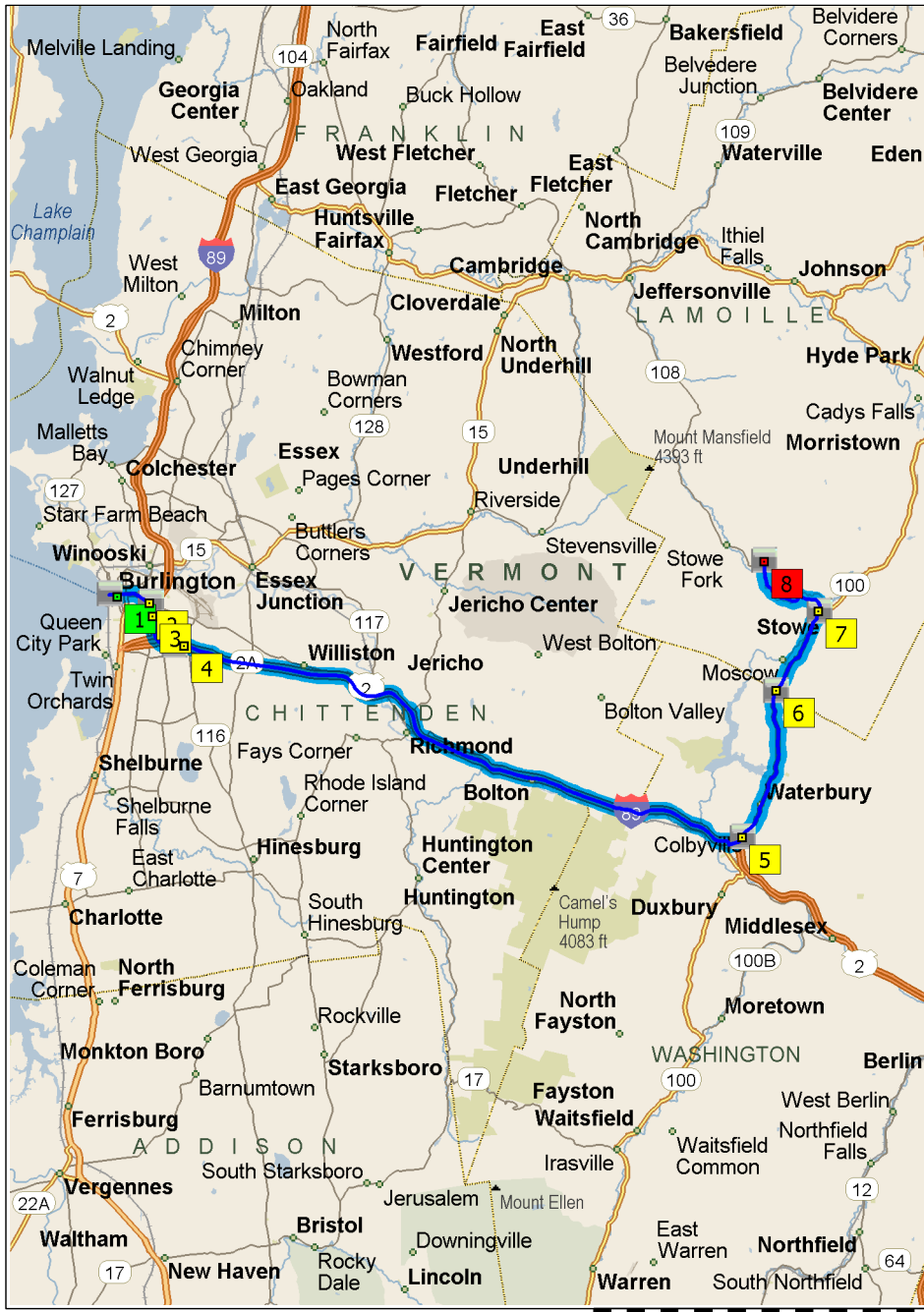
11:16 AM	103.9 km	Road name changes to Huntington Rd for 5.3 km
11:21 AM	109.2 km	Turn LEFT (West) onto Hinesburg Rd for 1.7 km
11:23 AM	110.9 km	18 At Fays Corner, stay on Hinesburg Rd (West) for 0.7 km
11:23 AM	111.6 km	Turn LEFT to stay on Hinesburg Rd for 3.8 km
11:26 AM	115.3 km	Road name changes to Richmond Rd for 5.7 km
11:32 AM	121.0 km	Road name changes to Cvu Rd for 0.9 km
11:34 AM	121.9 km	Road name changes to Shelburne Falls Rd for 1.5 km
11:35 AM	123.4 km	19 At near Mechanicsville, stay on Shelburne Falls Rd (West) for 3.2 km
11:38 AM	126.6 km	Road name changes to Shelburne Hinesburg Rd for 1.6 km
11:39 AM	128.1 km	Keep STRAIGHT onto Dorset St for 0.8 km
11:41 AM	128.9 km	Turn LEFT (West) onto Irish Hill Rd for 1.7 km
11:43 AM	130.6 km	Turn RIGHT (North) onto Spear St for 2.8 km
11:46 AM	133.4 km	20 At Spear Street2, stay on Spear St (North) for 3.6 km
11:50 AM	137.0 km	21 Arrive Photo Op-Stop
12:05 PM	137.0 km	Depart Photo Op-Stop on Spear St (North) for 1.4 km
12:06 PM	138.4 km	22 At Spear Street 3, stay on Spear St (North) for 2.9 km
12:10 PM	141.2 km	23 At Spear Street4, stay on Spear St (North) for 0.5 km
12:10 PM	141.7 km	Road name changes to Local road(s) for 0.2 km
12:11 PM	141.9 km	Merge onto East Terrace for 50 m
12:12 PM	141.9 km	Turn LEFT (West) onto US-2 [Main St] for 1.3 km
12:14 PM	143.2 km	Keep STRAIGHT onto Main St for 0.4 km
12:15 PM	143.7 km	Turn LEFT (South) onto S Winooski Ave for 50 m
12:16 PM	143.7 km	24 At Winooski Ave, stay on S Winooski Ave (South) for 70 m
12:16 PM	143.8 km	Turn RIGHT (West) onto King St for 70 m
12:17 PM	143.9 km	25 Arrive 156 King St Burlington-Parking

Copyright © and (P) 1988–2012 Microsoft Corporation and/or its suppliers. All rights reserved. <http://www.microsoft.com/streets/>
 Certain mapping and direction data © 2012 NAVTEQ. All rights reserved. The Data for areas of Canada includes information taken with permission from Canadian authorities, including: © Her Majesty the Queen in Right of Canada. © Queen's Printer for Ontario. NAVTEQ and NAVTEQ ON BOARD are trademarks of NAVTEQ. © 2012 Tele Atlas North America, Inc. All rights reserved. Tele Atlas and Tele Atlas North America are trademarks of Tele Atlas, Inc. © 2012 by Applied Geographic Solutions. All rights reserved. Portions © Copyright 2012 by Woodall Publications Corp. All rights reserved.


Saturday PM Burlington to Stowe Hof Inn

64.1 kilometers; 49 minutes





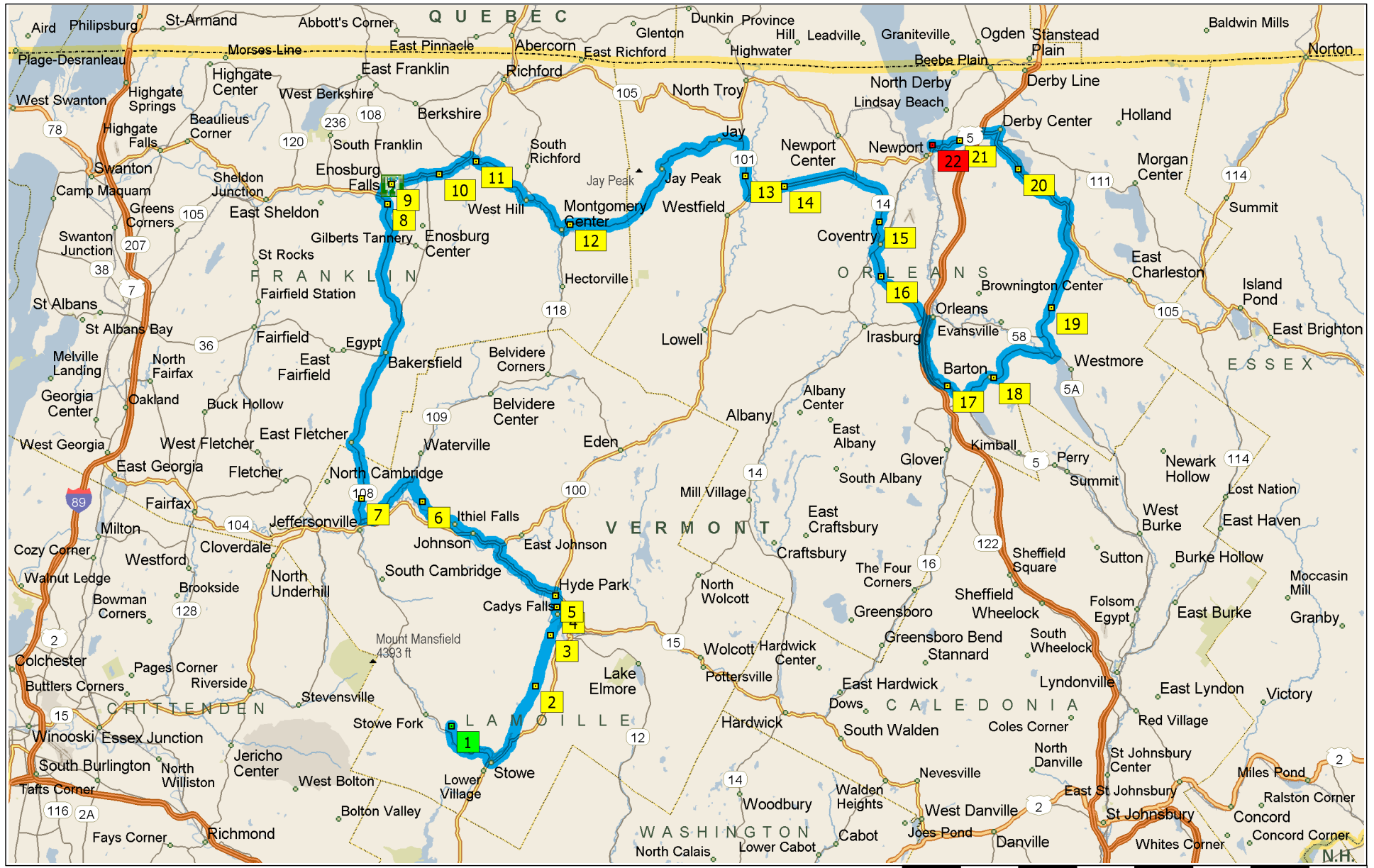
9:00 AM	0.0 km	1 Depart 156 King on King St (East) for 90 m
9:00 AM	0.1 km	Turn LEFT (North) onto S Winooski Ave, then immediately turn RIGHT (East) onto Main St for 0.6 km
9:02 AM	0.7 km	Keep STRAIGHT onto US-2 [Main St] for 1.5 km
9:04 AM	2.2 km	2 At Main Street, stay on US-2 [Williston Rd] (East) for 0.1 km
9:04 AM	2.3 km	Take Ramp (RIGHT) onto I-89 for 0.7 km towards I-89 S
9:05 AM	3.1 km	3 At near South Burlington, stay on I-89 (South) for 3.2 km
9:07 AM	6.2 km	4 At near South Burlington, stay on I-89 (East) for 35.9 km
9:26 AM	42.1 km	At exit 10, turn RIGHT onto Ramp for 0.3 km towards VT-100 / US-2 / Waterbury / Stowe
9:26 AM	42.4 km	Turn LEFT (East) onto VT-100 for 1.0 km
9:27 AM	43.4 km	5 At Vermont 100, stay on VT-100 [Waterbury Stowe Rd] (North) for 9.5 km
9:34 AM	52.9 km	6 At Vermont 100, stay on VT-100 [Waterbury Rd] (North-East) for 5.4 km
9:40 AM	58.3 km	Turn LEFT (North) onto VT-108 [Mountain Rd] for 0.2 km
9:41 AM	58.5 km	7 At Mountain Road, stay on VT-108 [Mountain Rd] (North-West) for 5.0 km
9:48 AM	63.5 km	Bear RIGHT (North) onto Edson Hill Rd for 0.6 km
9:49 AM	64.1 km	8 Arrive Stowehof Inn [434 Edson Hill Rd, Stowe VT 05672, United States, Tel: +(1)-802-2539722]

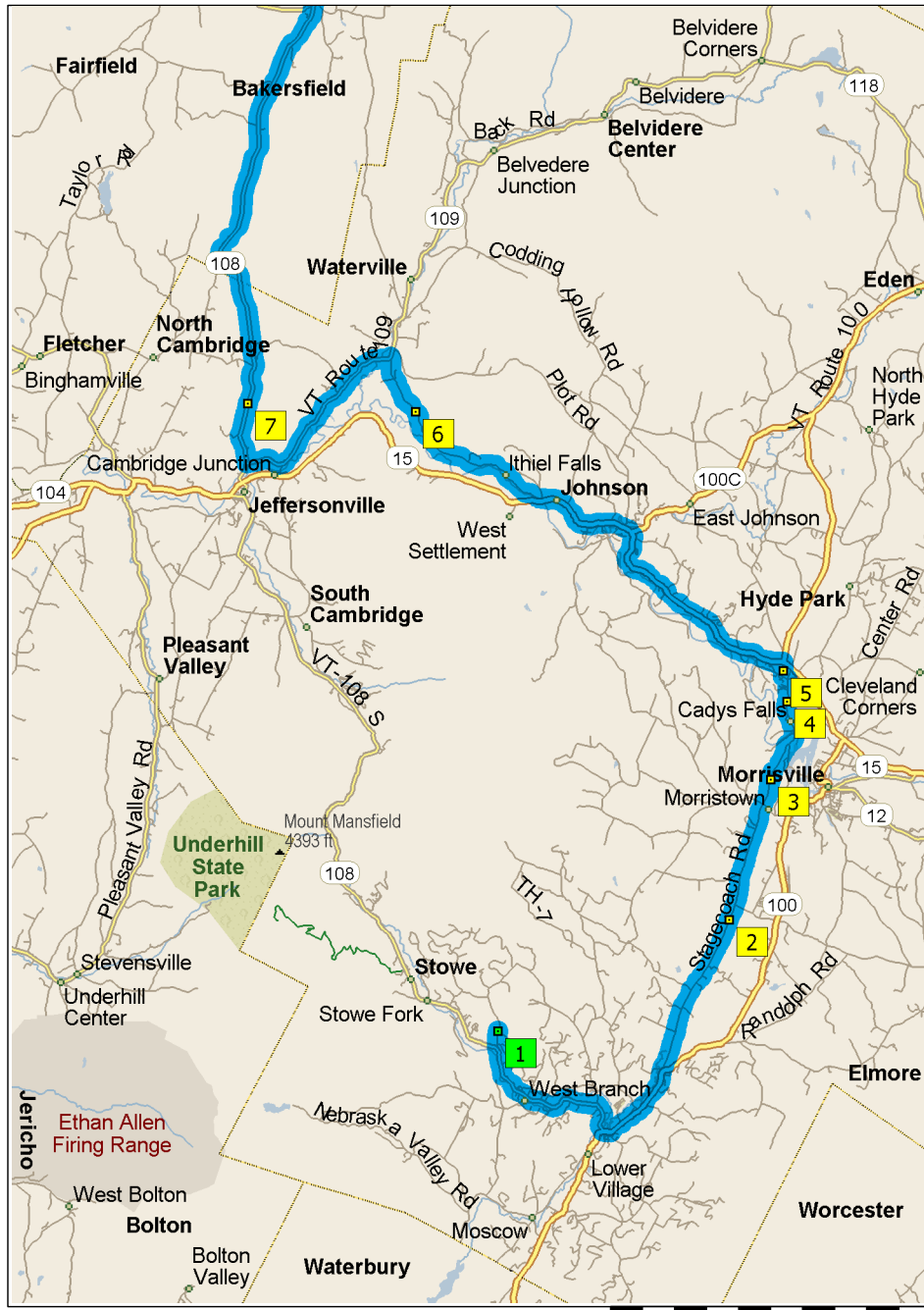


Copyright © and (P) 1988–2012 Microsoft Corporation and/or its suppliers. All rights reserved. <http://www.microsoft.com/streets/>
 Certain mapping and direction data © 2012 NAVTEQ. All rights reserved. The Data for areas of Canada includes information taken with permission from Canadian authorities, including: © Her Majesty the Queen in Right of Canada. © Queen's Printer for Ontario. NAVTEQ and NAVTEQ ON BOARD are trademarks of NAVTEQ. © 2012 Tele Atlas North America, Inc. All rights reserved. Tele Atlas and Tele Atlas North America are trademarks of Tele Atlas, Inc. © 2012 by Applied Geographic Solutions. All rights reserved. Portions © Copyright 2012 by Woodall Publications Corp. All rights reserved.

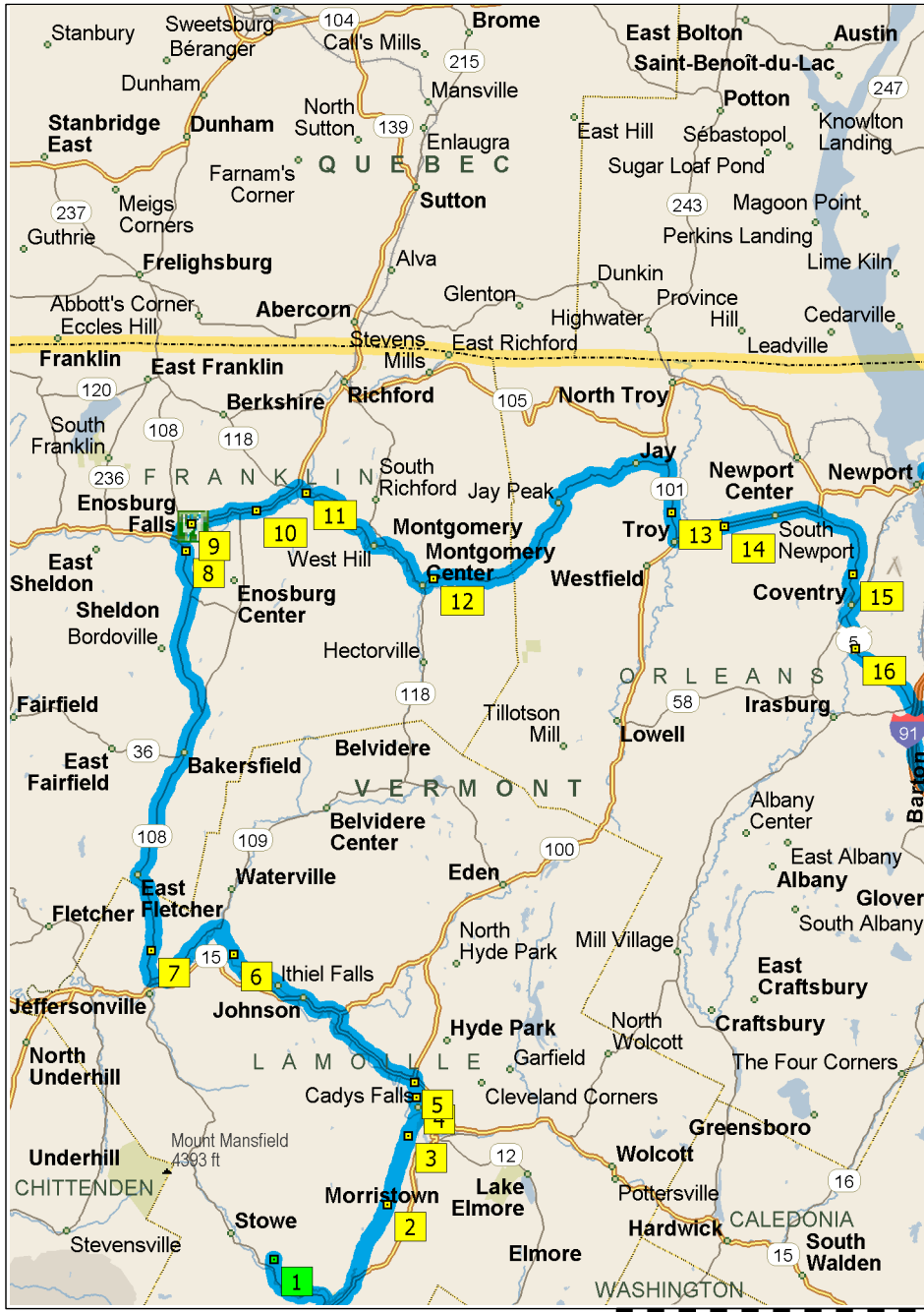
Sunday AM Stowehof Inn to 47 Landing Street Newport

199.0 kilometers; 3 hours, 26 minutes





9:00 AM	0.0 km	1 Depart Stowehof Inn [434 Edson Hill Rd, Stowe VT 05672, United States, Tel: +(1)-802-2539722] on Edson Hill Rd (South) for 0.6 km
9:01 AM	0.6 km	Bear LEFT (South-East) onto VT-108 [Mountain Rd] for 5.2 km
9:08 AM	5.8 km	Turn LEFT (East) onto VT-100 [VT-108] for 2.7 km
9:12 AM	8.6 km	Keep LEFT onto Stagecoach Rd [W Stagecoach Rd] for 5.3 km
9:19 AM	13.9 km	2 At near Morrystown, stay on Stagecoach Rd [W Stagecoach Rd] (North) for 4.6 km
9:24 AM	18.4 km	3 At near Morrystown, stay on Stagecoach Rd [W Stagecoach Rd] (North) for 1.3 km
9:25 AM	19.7 km	Turn LEFT (North) onto Cadys Falls Rd for 1.5 km
9:27 AM	21.2 km	4 At near Cadys Falls, stay on Cadys Falls Rd (North) for 0.3 km
9:28 AM	21.5 km	Road name changes to Depot St (N) for 80 m
9:28 AM	21.6 km	Keep STRAIGHT onto Depot St (N) [Depot St] for 0.3 km
9:28 AM	21.9 km	Turn LEFT (West) onto Main St [Main St S] for 0.2 km
9:29 AM	22.1 km	Turn RIGHT (North) onto Church St for 0.2 km
9:30 AM	22.3 km	5 At near Hyde Park, stay on Church St (North) for 0.3 km
9:31 AM	22.6 km	Turn LEFT (West) onto VT-15 [Grand Army of the Republic Hwy] for 10.1 km
9:40 AM	32.7 km	Bear RIGHT (West) onto Hogback Rd for 5.5 km
9:47 AM	38.2 km	6 At near Waterville, stay on Hogback Rd (North-West) for 1.9 km
9:49 AM	40.1 km	Turn LEFT (South-West) onto VT-109 [VT Route 109] for 6.2 km
9:54 AM	46.3 km	Turn RIGHT (North) onto VT-108 [VT-108 N] for 1.9 km
9:56 AM	48.2 km	7 At VT 108, stay on VT-108 [VT-108 N] (North) for 4.5 km
10:00 AM	52.7 km	Bear LEFT (West) onto VT-108 [Bakersfield Rd] for 3.8 km



10:03 AM	56.5 km	Keep STRAIGHT onto VT-108 [Main St] for 5.3 km
10:07 AM	61.8 km	Bear LEFT (North) onto VT-108 [Main St N] for 7.3 km
10:13 AM	69.1 km	Keep STRAIGHT onto VT-108 [W Enosburg Rd] for 6.7 km
10:18 AM	75.8 km	8 At near Enosburg Falls, stay on VT-108 [W Enosburg Rd] (North) for 0.8 km
10:19 AM	76.6 km	Turn RIGHT (North) onto VT-108 [Main St] for 0.2 km
10:19 AM	76.8 km	Keep STRAIGHT onto VT-105 [VT-108] for 1.4 km
10:22 AM	78.2 km	9 Arrive McDonalds
10:37 AM	78.2 km	Depart McDonalds on VT-105 [Sampsonville Rd] (East) for 4.3 km
10:41 AM	82.5 km	10 At Sampsonville Road, stay on VT-105 [Sampsonville Rd] (East) for 3.1 km
10:43 AM	85.6 km	Turn RIGHT (South-East) onto VT-118 [Montgomery Rd] for 0.7 km
10:44 AM	86.3 km	11 At Montgomery Road, stay on VT-118 [Montgomery Rd] (East) for 3.1 km
10:47 AM	89.3 km	Bear LEFT (South-East) onto VT-118 [N Main St] for 7.7 km
10:55 AM	97.1 km	Keep STRAIGHT onto VT-118 [Main St] for 0.1 km
10:56 AM	97.2 km	Turn LEFT (North) onto VT-242 [Mountain Rd] for 0.9 km
10:57 AM	98.1 km	12 At Mountain Road, stay on VT-242 [Mountain Rd] (East) for 5.8 km
11:02 AM	103.9 km	Bear LEFT (North-East) onto VT-242 for 5.9 km
11:07 AM	109.8 km	Keep STRAIGHT onto VT-242 [VT Route 242] for 8.1 km
11:13 AM	117.9 km	Turn RIGHT (South) onto VT-101 [VT Route 101] for 3.1 km
11:16 AM	121.0 km	13 At VT Route 101, stay on VT-101 [VT Route 101] (South) for 1.8 km
11:18 AM	122.8 km	Turn LEFT (East) onto VT-100 for 3.4 km
11:21 AM	126.2 km	14 At VT Route 100, stay on VT-100 [VT Route 100] (East) for 6.3 km



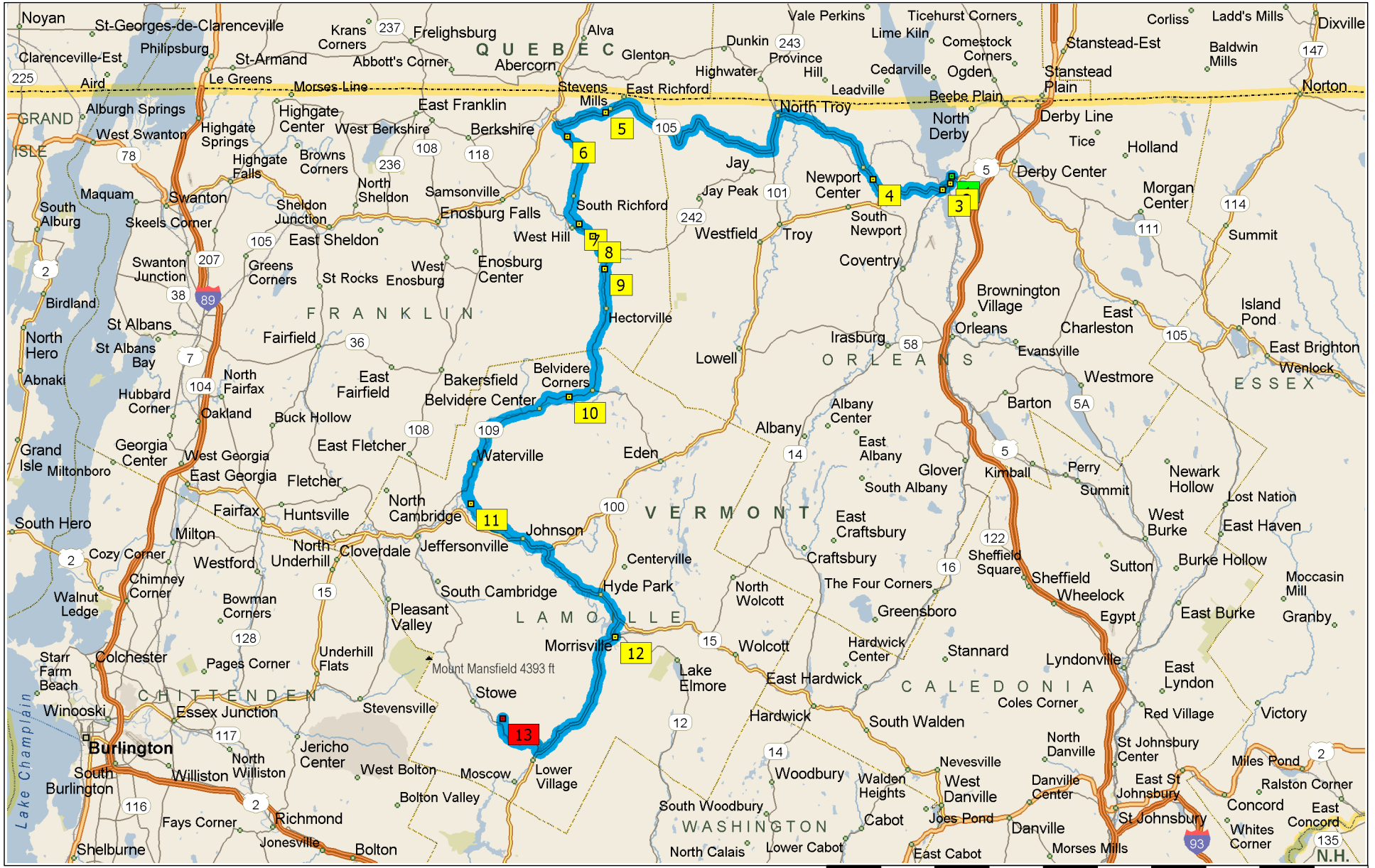
11:25 AM	132.4 km	Bear RIGHT (South-East) onto VT-14 [VT Route 14] for 0.8 km
11:26 AM	133.2 km	Keep STRAIGHT onto VT-14 [VT Route 14 N] for 4.5 km
11:30 AM	137.8 km	15 At VT-14 Newport, stay on VT-14 [VT Route 14 N] (South-West) for 2.1 km
11:32 AM	139.9 km	Turn RIGHT (South-West) onto US-5 [VT-14] for 0.8 km
11:33 AM	140.7 km	Bear LEFT (South) onto US-5 for 0.2 km
11:33 AM	140.9 km	Keep STRAIGHT onto US-5 [Route 5] for 2.0 km
11:34 AM	142.9 km	16 At Route 5, stay on US-5 [Route 5] (South) for 5.3 km
11:39 AM	148.3 km	Keep STRAIGHT onto US-5 [VT-58] for 0.8 km
11:39 AM	149.1 km	Turn RIGHT (South) onto US-5 [Barton Orleans Rd] for 6.8 km
11:45 AM	155.9 km	17 At Barton Orleans Road, stay on US-5 [Barton Orleans Rd] (East) for 0.8 km
11:45 AM	156.6 km	Keep STRAIGHT onto US-5 [Main St] for 0.7 km
11:46 AM	157.3 km	Keep LEFT onto VT-16 [Eastern Ave] for 2.1 km
11:50 AM	159.4 km	Keep STRAIGHT onto VT-16 [Willoughby Lake Rd] for 1.7 km
11:51 AM	161.1 km	18 At Lake Rd Barton, stay on VT-16 [Willoughby Lake Rd] (East) for 7.1 km
11:57 AM	168.2 km	Bear LEFT (North-East) onto VT-16 [N Beach Rd] for 0.4 km
11:58 AM	168.6 km	Turn LEFT (North-West) onto VT-5A [VT Route 5A] for 1.3 km
11:59 AM	169.8 km	Bear LEFT (North) onto VT-5A [Willoughby Lake Rd] for 3.5 km
12:02 PM	173.3 km	19 At VT-5A Orleans, stay on VT-5A [Willoughby Lake Rd] (North) for 2.3 km
12:04 PM	175.7 km	Keep STRAIGHT onto VT-5A [VT Route 5A] for 5.9 km
12:08 PM	181.6 km	Bear LEFT (North) onto VT-105 [VT-5A] for 7.0 km

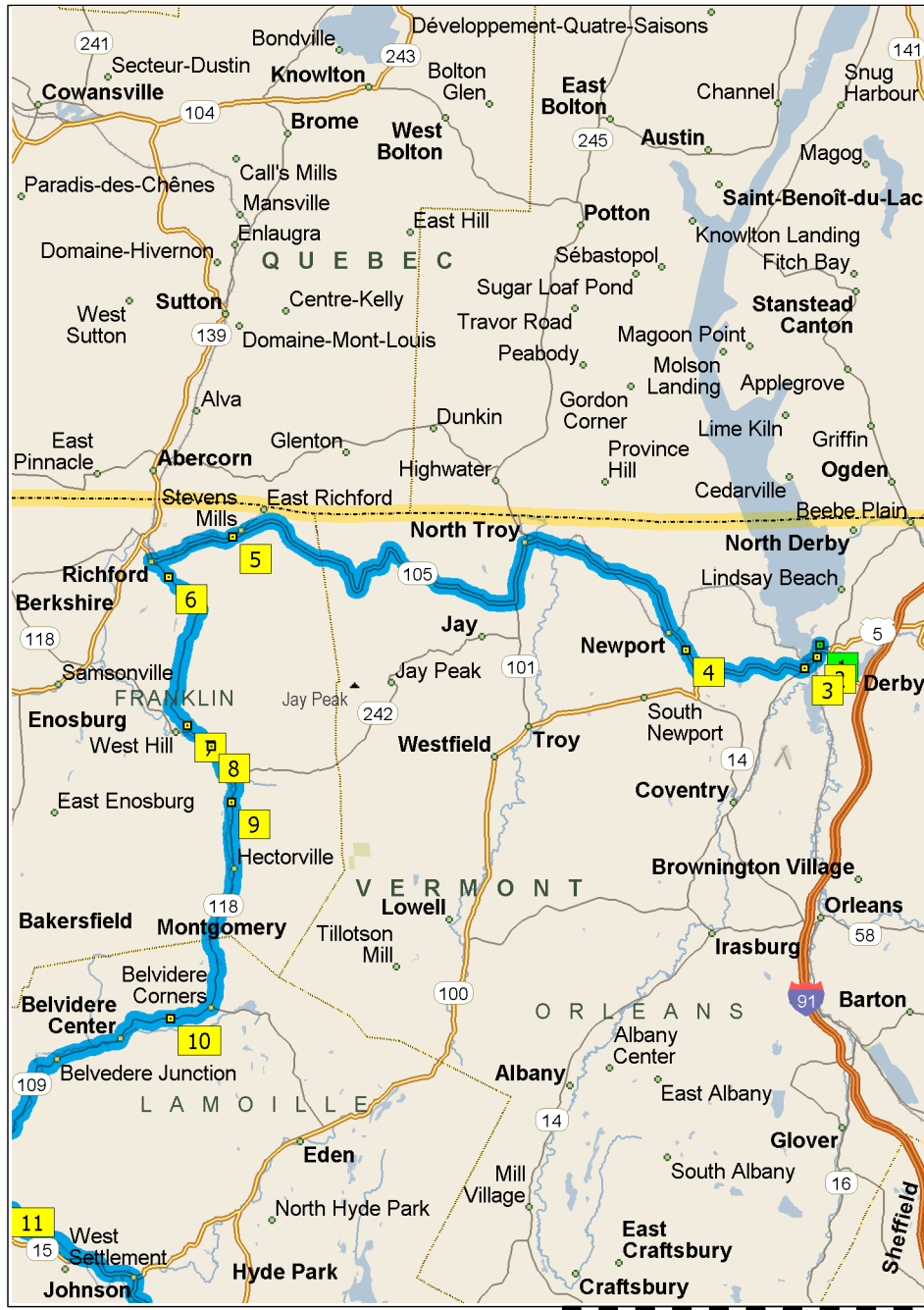


- 12:14 PM 188.6 km 20 At VT-105 Derby, stay on VT-105 [VT-5A] (North) for 4.1 km
- 12:18 PM 192.7 km Turn LEFT (West) onto US-5 [VT-105] for 3.6 km
- 12:21 PM 196.3 km 21 At US-5 Derby, stay on US-5 [VT-105] (West) for 2.5 km
- 12:25 PM 198.8 km Turn RIGHT (North) onto Union St [W Union St], then immediately turn LEFT (West) onto Landing St [Lake St] for 0.2 km
- 12:26 PM 199.0 km 22 Arrive 47 Landing Street Newport

Sunday PM 47 Landing Street Newport to Stowehof Inn

137.9 kilometers; 2 hours, 9 minutes





9:00 AM	0.0 km	1 Depart East Side Restaurant on Landing St [Lake St] (East) for 50 m
9:00 AM	0.1 km	Turn RIGHT (South) onto Union St [W Union St] for 0.1 km
9:00 AM	0.2 km	Keep STRAIGHT onto US-5 [VT-105] for 0.5 km
9:02 AM	0.7 km	2 At 101 Causeway, stay on US-5 [VT-105] (South) for 0.7 km
9:03 AM	1.4 km	Turn LEFT to stay on US-5 [VT-105] for 0.2 km
9:03 AM	1.6 km	Turn RIGHT to stay on US-5 [VT-105] for 0.3 km
9:03 AM	1.8 km	Keep STRAIGHT to stay on US-5 [VT-105] for 40 m
9:03 AM	1.9 km	3 At 184 Pleasant St, stay on US-5 [VT-105] (West) for 0.2 km
9:04 AM	2.1 km	Keep STRAIGHT onto VT-105 [Highland Ave] for 6.2 km
9:09 AM	8.3 km	Turn RIGHT (North-West) onto VT-105 [VT Route 105] for 1.1 km
9:10 AM	9.4 km	Keep STRAIGHT to stay on VT-105 [VT Route 105] for 0.3 km
9:10 AM	9.7 km	4 At 3306 Hwy 105, stay on VT-105 [VT Route 105] (North-West) for 11.6 km
9:20 AM	21.4 km	Turn LEFT (South) onto VT-105 [Highland Ave] for 3.3 km
9:23 AM	24.6 km	Turn RIGHT (West) onto VT-105 [VT Route 105 W] for 19.9 km
9:37 AM	44.6 km	5 At Jay Rd, stay on VT-105 [Jay Rd] (South-West) for 4.9 km
9:42 AM	49.5 km	Turn LEFT (South) onto S Richford Rd for 1.4 km
9:44 AM	50.8 km	6 At 1317 S Richford Rd, stay on S Richford Rd (South-East) for 7.2 km
9:49 AM	58.0 km	Road name changes to Fuller Bridge Rd for 2.5 km
9:52 AM	60.5 km	7 At Fuller Bridge Rd, stay on Fuller Bridge Rd (East) for 0.3 km
9:52 AM	60.8 km	Bear LEFT (South-East) onto VT-118 [N Main St] for 1.4 km

0 km 5 10 15 20



9:54 AM	62.3 km	8 At 961 N Main St, stay on VT-118 [N Main St] (East) for 2.3 km
9:56 AM	64.5 km	Keep STRAIGHT onto VT-118 [Main St] for 0.1 km
9:56 AM	64.7 km	Bear RIGHT (South) onto VT-118 [S Main St] for 1.2 km
9:58 AM	65.9 km	9 At 714 S Main St, stay on VT-118 [S Main St] (South) for 11.7 km
10:07 AM	77.6 km	Bear RIGHT (South) onto Local road(s) for 40 m
10:07 AM	77.6 km	Bear RIGHT (West) onto VT-109 [VT Route 109] for 2.4 km
10:10 AM	80.0 km	10 At 1512 Hwy 109, stay on VT-109 [VT Route 109] (West) for 15.2 km
10:23 AM	95.2 km	Bear LEFT (South) onto Hogback Rd for 1.3 km
10:25 AM	96.4 km	11 At near Waterville, stay on Hogback Rd (South) for 6.1 km
10:32 AM	102.6 km	Bear LEFT (East) onto VT-15 [Grand Army of the Republic Hwy] for 10.1 km
10:42 AM	112.7 km	Bear RIGHT (East) onto VT-100 [VT-15] for 3.1 km
10:44 AM	115.8 km	Turn RIGHT (South) onto VT-100 [Brooklyn St] for 1.6 km
10:46 AM	117.3 km	Turn LEFT (East) onto VT-100 [Bridge St] for 0.3 km
10:46 AM	117.6 km	Turn RIGHT (South) onto VT-100 [Portland St] for 0.2 km
10:47 AM	117.8 km	12 At near Johnson, stay on VT-100 [Lower Main St] (West) for 14.2 km
10:59 AM	132.0 km	Turn RIGHT (North) onto VT-108 [Mountain Rd] for 5.2 km
11:07 AM	137.3 km	Bear RIGHT (North) onto Edson Hill Rd for 0.6 km
11:09 AM	137.9 km	13 Arrive Stowehof Inn