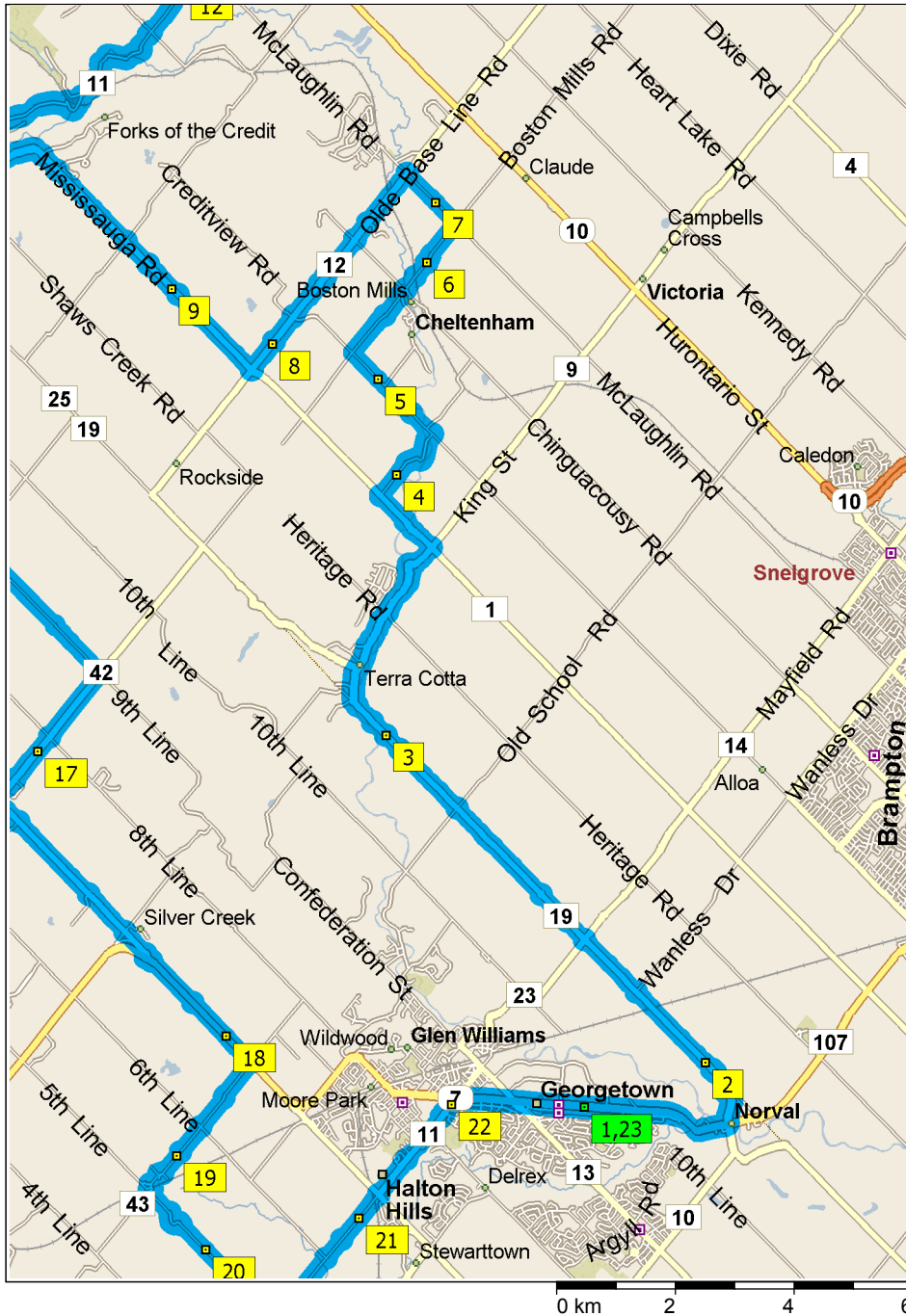


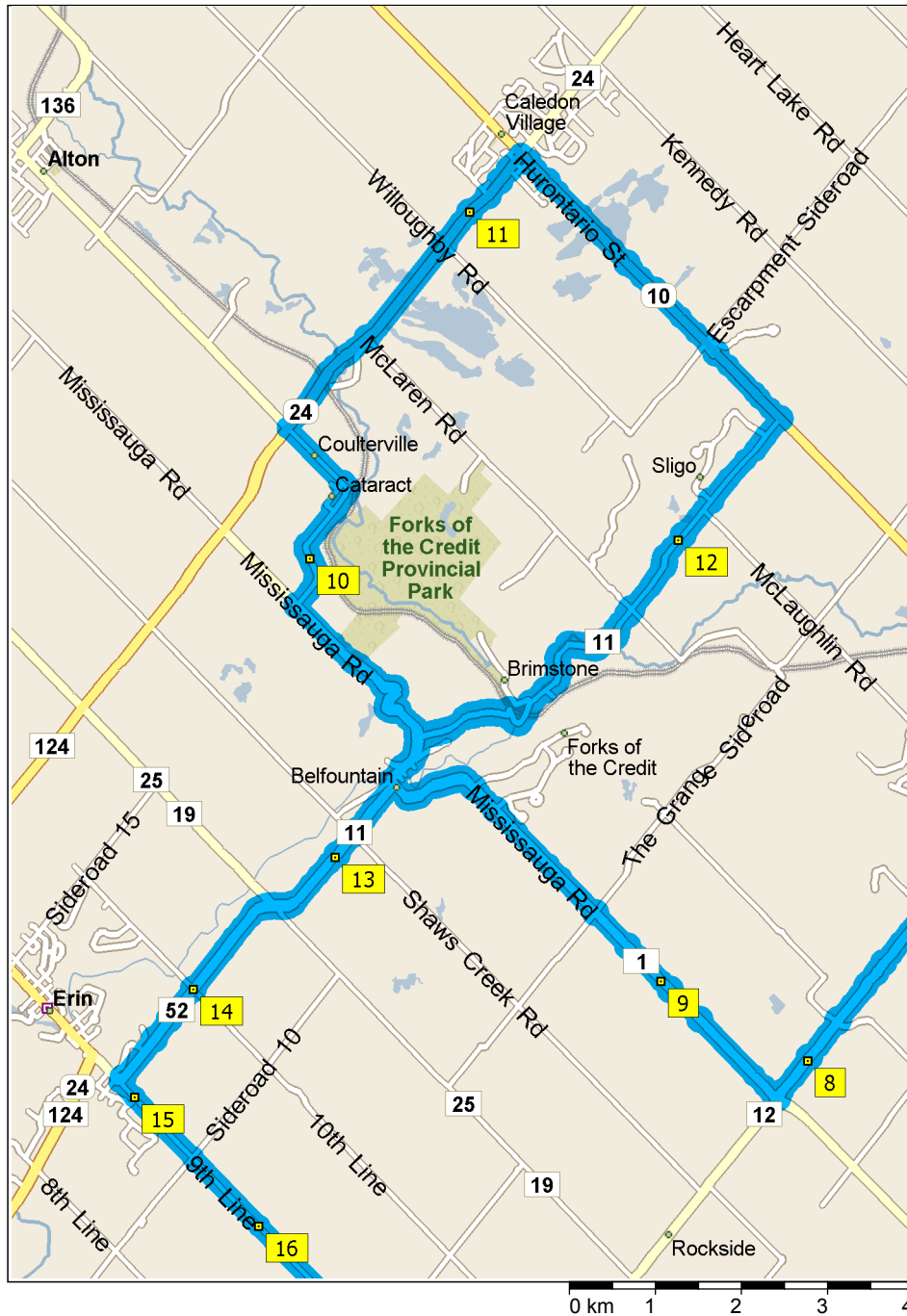
Forks of the credit 2014

89.7 kilometers; 1 hour, 54 minutes

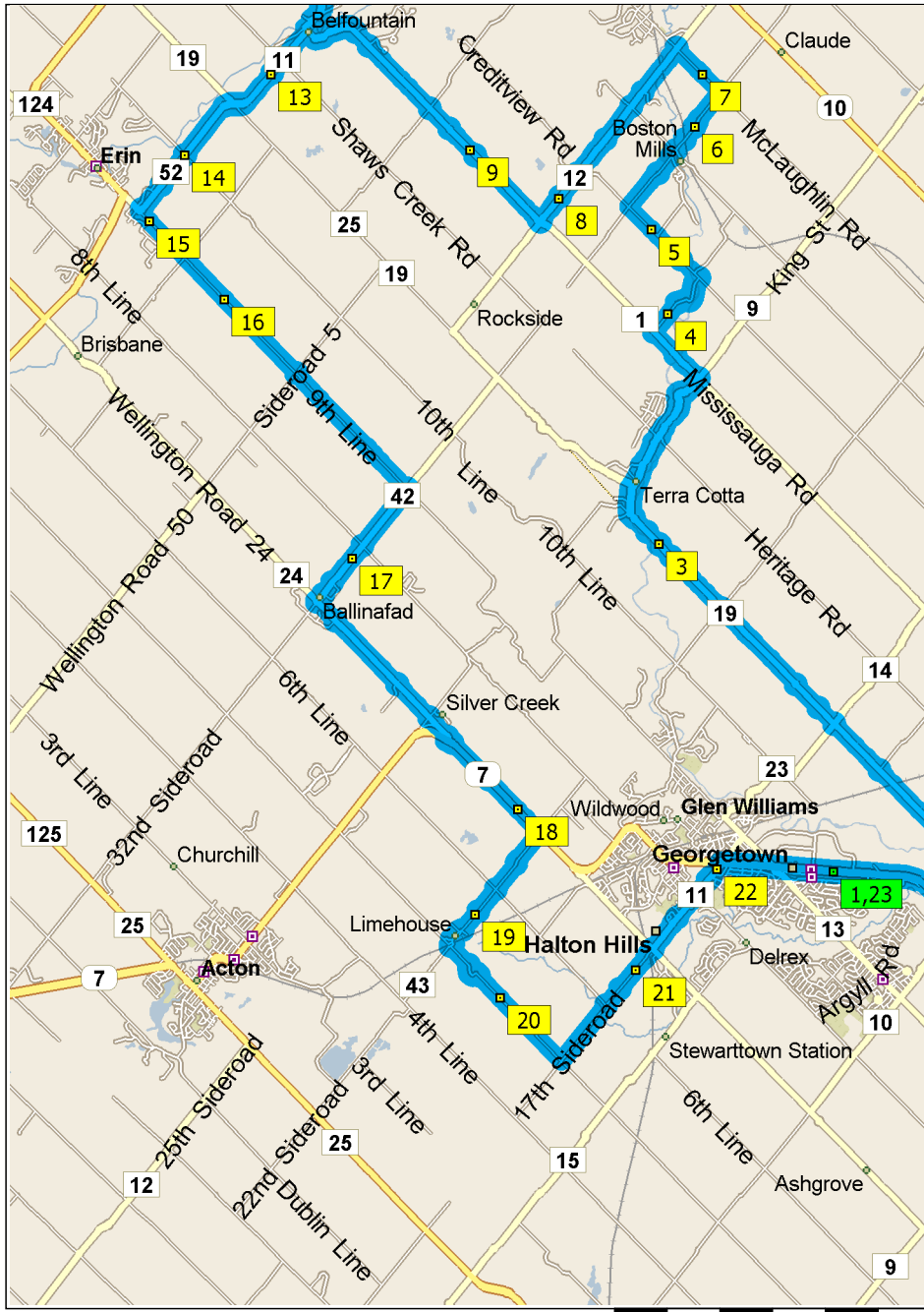




9:00 AM	0.0 km	1 Depart Tim Hortons [326 Guelph St, Halton Hills ON L7G, Canada, Tel: +(1)-905-8736373] on Hwy-7 [Guelph St] (East) for 2.5 km
9:02 AM	2.5 km	Turn LEFT (North) onto RR-19 [Adamson St N] for 0.8 km
9:04 AM	3.3 km	Bear LEFT (North) onto RR-19 [Winston Churchill Blvd] for 0.5 km
9:04 AM	3.8 km	2 At 10372 RR-19, Halton Hills ON, stay on RR-19 [Winston Churchill Blvd] (West) for 7.7 km
9:11 AM	11.5 km	3 At 13699 Winston Churchill Blvd, Caledon ON, stay on RR-19 [Winston Churchill Blvd] (West) for 0.8 km
9:12 AM	12.3 km	Bear RIGHT (North) onto RR-19 [RR-9] for 0.6 km
9:13 AM	12.8 km	Keep STRAIGHT onto RR-9 [King St] for 2.5 km
9:16 AM	15.3 km	Turn LEFT (North-West) onto RR-1 [Mississauga Rd] for 1.2 km
9:18 AM	16.6 km	Turn RIGHT (North-East) onto Mill St for 0.4 km
9:19 AM	17.0 km	4 At 1150 Mill St, Caledon ON, stay on Mill St (North-East) for 1.0 km
9:21 AM	18.0 km	Turn LEFT (North-West) onto Creditview Rd for 1.3 km
9:23 AM	19.4 km	5 At near Cheltenham, stay on Creditview Rd (North-West) for 0.6 km
9:24 AM	20.0 km	Turn RIGHT (North-East) onto Boston Mills Rd for 2.0 km
9:28 AM	21.9 km	6 At 2206 Boston Mills Rd, Caledon ON, stay on Boston Mills Rd (North-East) for 0.8 km
9:29 AM	22.8 km	Turn LEFT (North-West) onto McLaughlin Rd for 0.5 km
9:30 AM	23.3 km	7 At 15164 McLaughlin Rd, Caledon ON, stay on McLaughlin Rd (North-West) for 0.7 km
9:31 AM	23.9 km	Turn LEFT (South-West) onto RR-12 [Olde Base Line Rd] for 3.7 km
9:37 AM	27.6 km	8 At 1253 Olde Base Line Rd, Caledon ON, stay on RR-12 [Olde Base Line Rd] (South-West) for 0.6 km
9:37 AM	28.2 km	Turn RIGHT (West) onto RR-1 [Mississauga Rd] for 1.9 km



9:40 AM	30.1 km	9 At 16032 Mississauga Rd, Caledon ON, stay on RR-1 [Mississauga Rd] (North-West) for 3.1 km
9:43 AM	33.2 km	Keep STRAIGHT onto RR-1 [Old Main St] for 1.1 km
9:45 AM	34.3 km	Keep STRAIGHT onto RR-11 [Old Main St] for 70 m
9:45 AM	34.4 km	Turn RIGHT (North-East) onto RR-11 [Forks of the Credit Rd] for 0.6 km
9:46 AM	35.0 km	Bear LEFT (North) onto Mississauga Rd for 2.4 km
9:49 AM	37.4 km	Turn RIGHT (North-East) onto Cataract Rd for 0.6 km
9:51 AM	38.0 km	10 At 1196 Cataract Rd, Caledon ON, stay on Cataract Rd (North) for 1.1 km
9:53 AM	39.1 km	Keep STRAIGHT onto Cataract Rd [3rd Line W] for 0.9 km
9:54 AM	40.0 km	Turn RIGHT (North-East) onto Hwy-24 [RR-24] for 3.3 km
9:57 AM	43.3 km	11 At 2647 Hwy-24, Caledon ON, stay on Hwy-24 [RR-24] (North-East) for 0.9 km
9:59 AM	44.2 km	Turn RIGHT (South-East) onto Hwy-10 [Hurontario St] for 4.3 km
10:02 AM	48.5 km	Turn RIGHT (South-West) onto RR-11 [Forks of the Credit Rd] for 1.9 km
10:06 AM	50.4 km	12 At 2340 RR-11, Caledon ON, stay on RR-11 [Forks of the Credit Rd] (South-West) for 5.1 km
10:15 AM	55.5 km	Turn LEFT (South-East) onto RR-11 [Old Main St] for 70 m
10:15 AM	55.5 km	Turn RIGHT (South-West) onto RR-11 [Bush St] for 1.1 km
10:16 AM	56.6 km	13 At 365 RR-11, Caledon ON, stay on RR-11 [Bush St] (South-West) for 0.9 km
10:17 AM	57.5 km	Keep STRAIGHT onto CR-25 [RR-19] for 70 m
10:18 AM	57.6 km	Keep STRAIGHT onto CR-52 [Wellington Road 52] for 1.4 km
10:19 AM	59.0 km	14 At near Erin, stay on CR-52 [Wellington Road 52] (South-West) for 1.4 km
10:21 AM	60.4 km	Turn LEFT (South-East) onto Main St for 0.3 km



- 10:22 AM 60.6 km **15** At near Erin, stay on Main St (South-East) for 1.0 km
- 10:23 AM 61.6 km Road name changes to 9th Line for 1.1 km
- 10:25 AM 62.7 km **16** At 5226 9th Line, Erin ON, stay on 9th Line (South-East) for 5.0 km
- 10:29 AM 67.7 km Turn RIGHT (South-West) onto CR-42 [RR-42] for 1.7 km
- 10:31 AM 69.4 km **17** At 9476 CR-42, Erin ON, stay on CR-42 [RR-42] (South-West) for 1.1 km
- 10:32 AM 70.5 km Turn LEFT (South-East) onto RR-3 [Trafalgar Rd] for 3.7 km
- 10:36 AM 74.2 km Turn LEFT (East) onto Hwy-7 for 1.9 km
- 10:37 AM 76.1 km **18** At 13373 Hwy-7, Halton Hills ON, stay on Hwy-7 (South-East) for 0.6 km
- 10:38 AM 76.7 km Turn RIGHT (South-West) onto RR-43 [22nd Sideroad] for 2.0 km
- 10:40 AM 78.7 km **19** At 11555 22nd Sideroad, Halton Hills ON, stay on RR-43 [22nd Sideroad] (South-West) for 0.7 km
- 10:41 AM 79.3 km Turn LEFT (South) onto RR-43 for 0.1 km
- 10:41 AM 79.5 km Turn LEFT (South-East) onto 5th Line for 1.5 km
- 10:43 AM 81.0 km **20** At 11937 5th Line, Halton Hills ON, stay on 5th Line (South-East) for 1.7 km
- 10:45 AM 82.6 km Turn LEFT (North-East) onto 17th Sideroad for 2.2 km
- 10:48 AM 84.9 km **21** At 12647 17th Sideroad, Halton Hills ON, stay on 17th Sideroad (North-East) for 0.5 km
- 10:49 AM 85.4 km Road name changes to RR-11 [Maple Ave] for 2.0 km
- 10:51 AM 87.4 km **22** At 179 Maple Ave, Halton Hills ON, stay on RR-11 [Maple Ave] (North-East) for 0.1 km
- 10:51 AM 87.5 km Turn RIGHT (East) onto Hwy-7 [Guelph St] for 2.2 km
- 10:54 AM 89.7 km **23** Arrive Tim Hortons [326 Guelph St, Halton Hills ON L7G, Canada, Tel: +(1)-905-8736373]

Route summary

Total journey cost	\$6.86
Driving distance	89.7 kilometers
Trip duration	1 hour, 54 minutes
Driving time	1 hour, 54 minutes
Crow's flight distance between all stops	73.8 kilometers

Route segment details

From	To	Method	Distance	Driving time
Tim Hortons	10372 RR-19, Halton Hills ON	Quickest	3.8 kilometers	4 minutes
10372 RR-19, Halton Hills ON	13699 Winston Churchill Blv...	Quickest	7.7 kilometers	6 minutes
13699 Winston Churchill Blv...	1150 Mill St, Caledon ON	Quickest	5.5 kilometers	8 minutes
1150 Mill St, Caledon ON	near Cheltenham	Quickest	2.4 kilometers	3 minutes
near Cheltenham	2206 Boston Mills Rd, Caled...	Quickest	2.6 kilometers	4 minutes
2206 Boston Mills Rd, Caled...	15164 McLaughlin Rd, Caled...	Quickest	1.3 kilometers	2 minutes
15164 McLaughlin Rd, Caled...	1253 Olde Base Line Rd, Cal...	Quickest	4.4 kilometers	6 minutes
1253 Olde Base Line Rd, Cal...	16032 Mississauga Rd, Cale...	Quickest	2.5 kilometers	3 minutes
16032 Mississauga Rd, Cale...	1196 Cataract Rd, Caledon ...	Quickest	7.9 kilometers	11 minutes
1196 Cataract Rd, Caledon ...	2647 Hwy-24, Caledon ON	Quickest	5.3 kilometers	6 minutes
2647 Hwy-24, Caledon ON	2340 RR-11, Caledon ON	Quickest	7.1 kilometers	8 minutes
2340 RR-11, Caledon ON	365 RR-11, Caledon ON	Quickest	6.3 kilometers	10 minutes
365 RR-11, Caledon ON	near Erin	Quickest	2.4 kilometers	2 minutes
near Erin	near Erin	Quickest	1.6 kilometers	2 minutes
near Erin	5226 9th Line, Erin ON	Quickest	2.1 kilometers	3 minutes
5226 9th Line, Erin ON	9476 CR-42, Erin ON	Quickest	6.7 kilometers	5 minutes
9476 CR-42, Erin ON	13373 Hwy-7, Halton Hills ON	Quickest	6.6 kilometers	6 minutes
13373 Hwy-7, Halton Hills ON	11555 22nd Sideroad, Halton...	Quickest	2.6 kilometers	2 minutes
11555 22nd Sideroad, Halton...	11937 5th Line, Halton Hills ...	Quickest	2.3 kilometers	3 minutes
11937 5th Line, Halton Hills ...	12647 17th Sideroad, Halton ...	Quickest	3.9 kilometers	4 minutes
12647 17th Sideroad, Halton ...	179 Maple Ave, Halton Hills ...	Quickest	2.5 kilometers	3 minutes
179 Maple Ave, Halton Hills ...	Tim Hortons	Quickest	2.3 kilometers	2 minutes

Distance by state/province

State/Province	Distance	Driving time
Ontario	89.7 kilometers	1 hour, 54 minutes