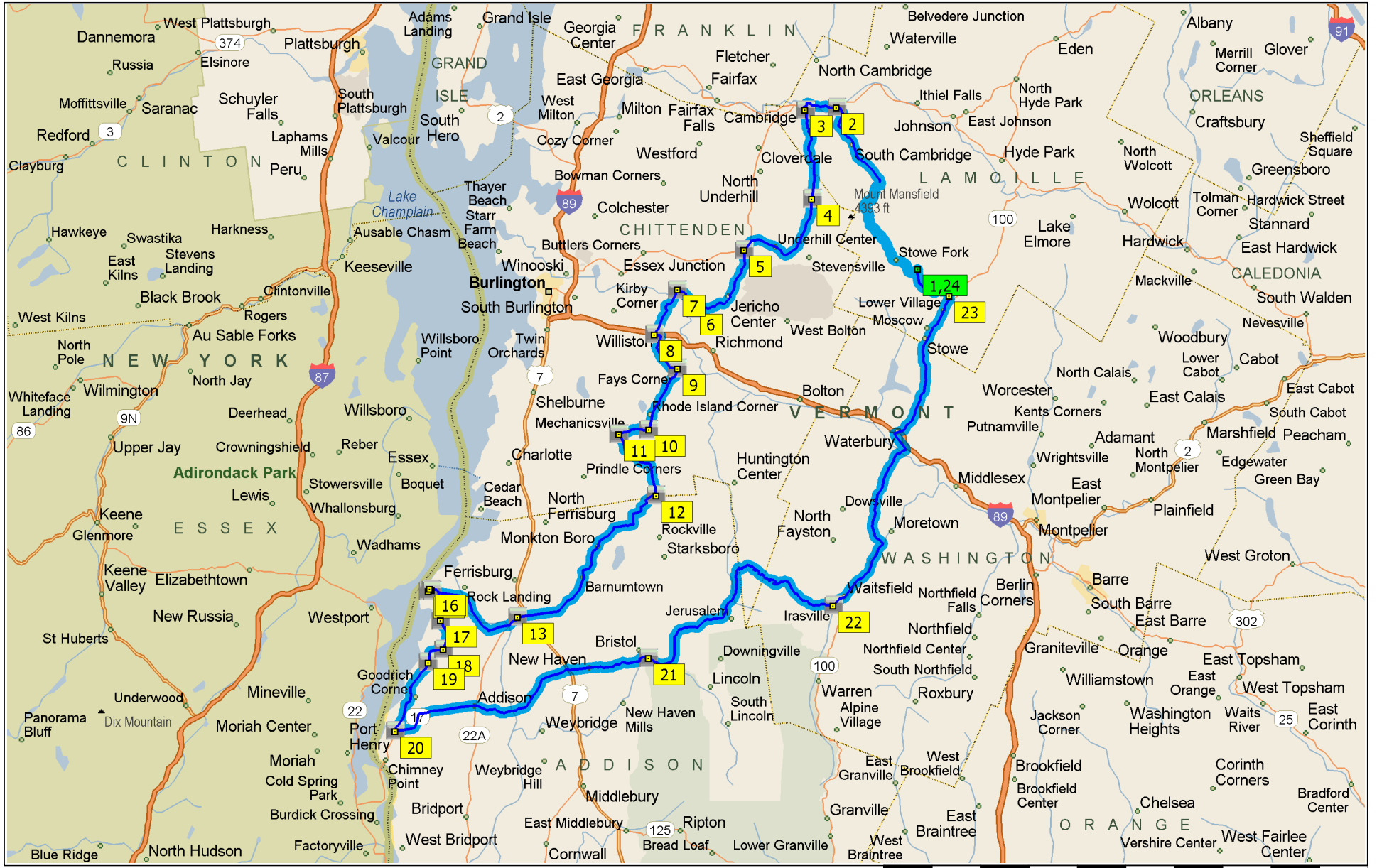


# 2015 Sunday full circle

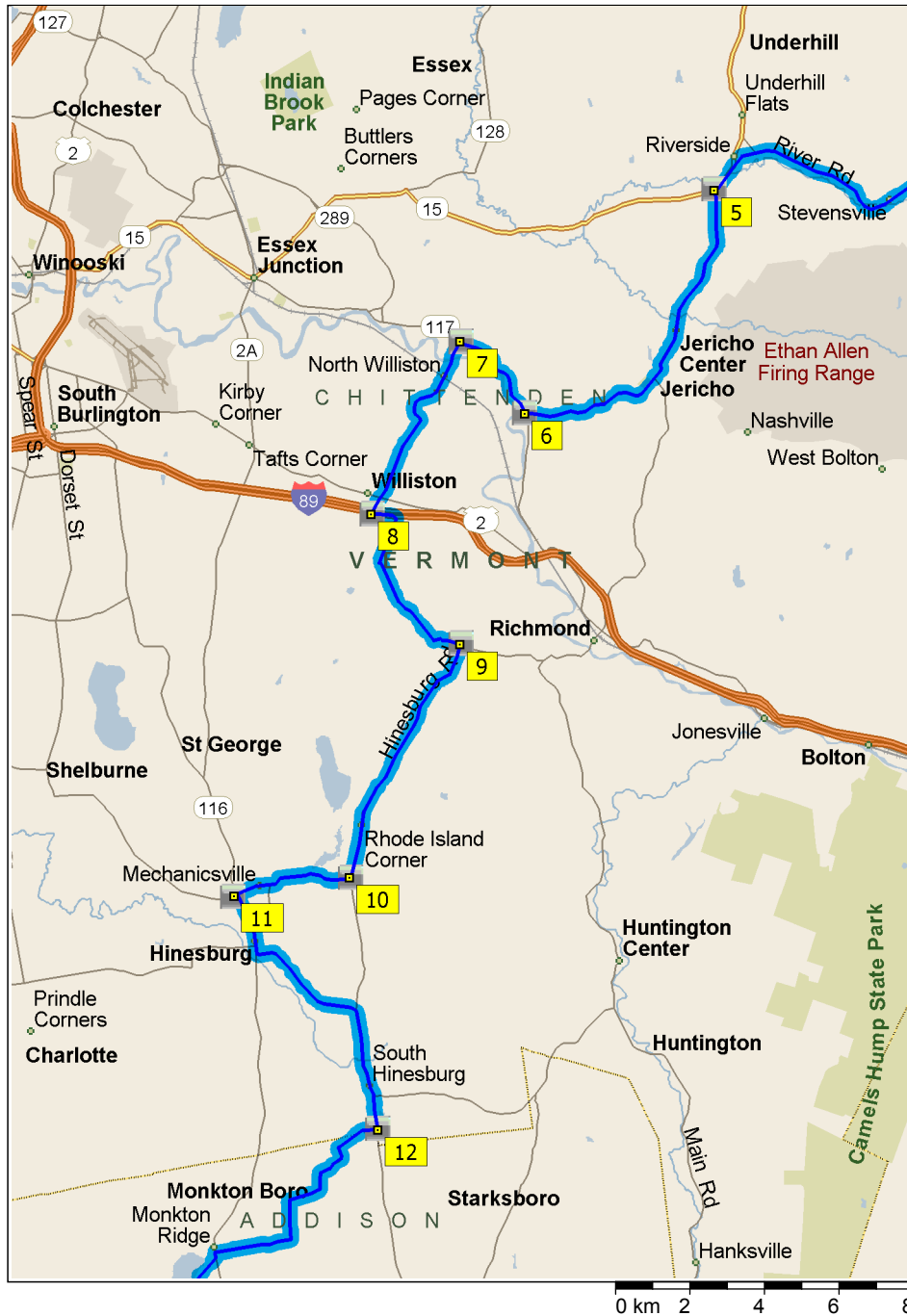
249.6 kilometers; 5 hours, 33 minutes



Copyright © and (P) 1988–2012 Microsoft Corporation and/or its suppliers. All rights reserved. <http://www.microsoft.com/streets/>  
Certain mapping and direction data © 2012 NAVTEQ. All rights reserved. The Data for areas of Canada includes information taken with permission from Canadian authorities, including: © Her Majesty the Queen in Right of Canada, © Queen's Printer for Ontario. NAVTEQ and NAVTEQ ON BOARD are trademarks of NAVTEQ. © 2012 Tele Atlas North America, Inc. All rights reserved. Tele Atlas and Tele Atlas North America are trademarks of Tele Atlas, Inc. © 2012 by Applied Geographic Solutions. All rights reserved. Portions © Copyright 2012 by Woodall Publications Corp. All rights reserved.



9:00 AM	0.0 km	<b>1</b> Depart Stowehof Inn [434 Edson Hill Rd, Stowe VT 05672, United States, Tel: +(1)-802-2539722] on Edson Hill Rd (South) for 0.6 km
9:01 AM	0.6 km	Turn RIGHT (North-West) onto VT-108 [Mountain Rd] for 12.9 km
9:13 AM	13.4 km	Keep STRAIGHT onto VT-108 [VT-108 S] for 9.1 km
9:20 AM	22.6 km	Keep STRAIGHT onto VT-108 [Mill St] for 0.7 km
9:21 AM	23.3 km	Keep STRAIGHT onto VT-108 [Church St] for 40 m
9:21 AM	23.3 km	Bear LEFT (West) onto Church St for 0.4 km
9:22 AM	23.7 km	<b>2</b> At 226 Church St Jeffersonville? VT? 05464 United States, stay on Church St (North-West) for 20 m
9:22 AM	23.7 km	Turn LEFT (West) onto VT-15 [Grand Army of the Republic Hwy] for 3.8 km
9:25 AM	27.5 km	Turn LEFT (South) onto Main St S [Mansfield Ave] for 10 m
9:26 AM	27.5 km	Keep STRAIGHT onto Mansfield Ave [Lower Valley Rd] for 0.3 km
9:27 AM	27.8 km	Road name changes to Lower Pleasant Valley Rd for 60 m
9:27 AM	27.9 km	<b>3</b> At 11–127 Lower Pleasant Valley Rd Cambridge? VT? 05444 United States, stay on Lower Pleasant Valley Rd (South) for 6.0 km
9:32 AM	33.9 km	Road name changes to Pleasant Valley Rd [T1] for 1.4 km
9:33 AM	35.2 km	Bear RIGHT (South) onto Pleasant Valley Rd for 2.4 km
9:35 AM	37.6 km	<b>4</b> At 430–476 Pleasant Valley Rd Underhill? VT? 05489 United States, stay on Pleasant Valley Rd (South) for 6.8 km
9:41 AM	44.4 km	Road name changes to River Rd for 4.4 km
9:46 AM	48.8 km	Turn LEFT (South) onto VT-15 [Grand Army of the Republic Hwy] for 0.9 km

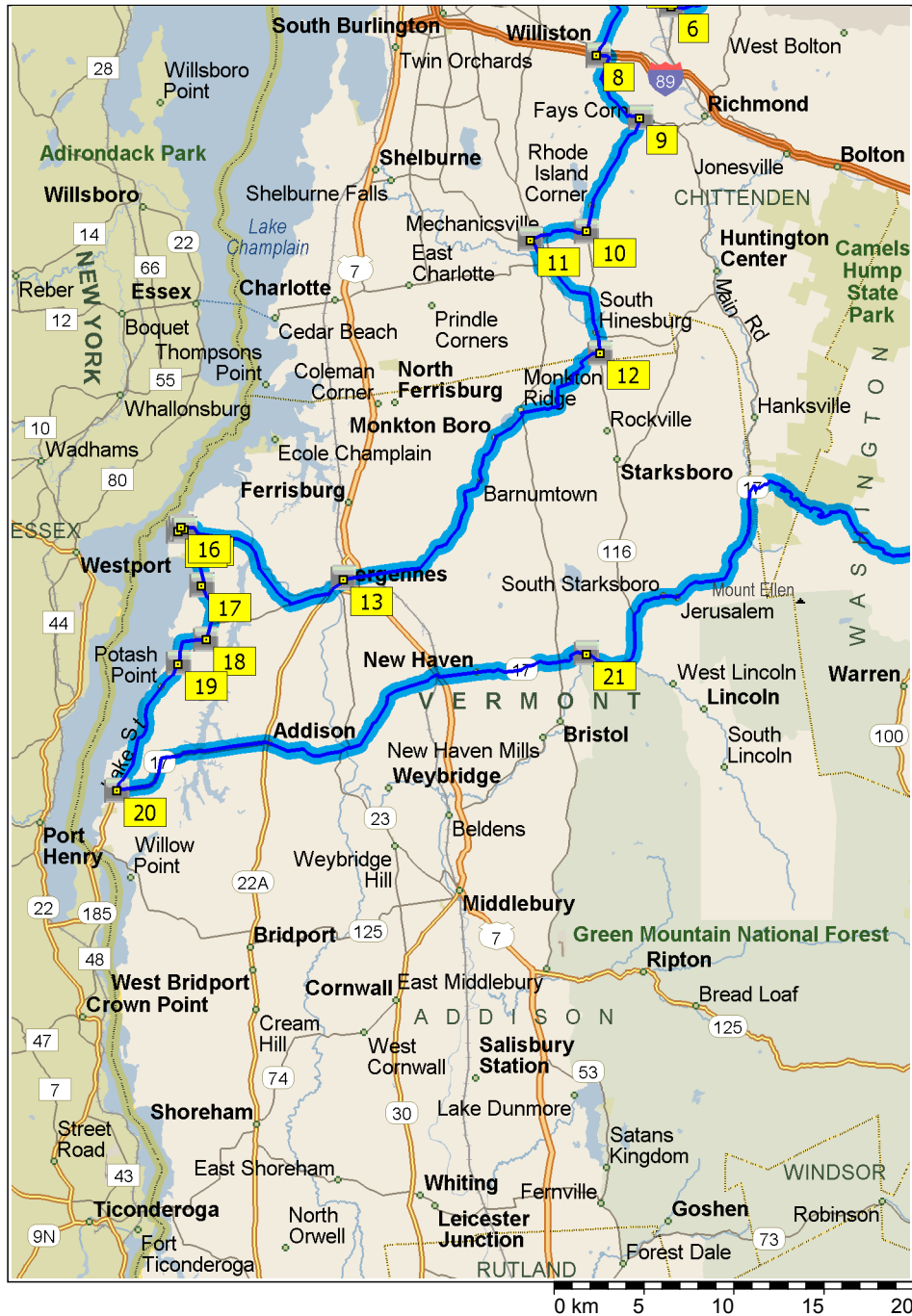


9:47 AM	49.6 km	<b>5</b> At 288–322 VT Route 15 Jericho? VT? 05465 United States, turn LEFT (South) onto Brown's Trace Rd [Browns Trace Rd] for 5.5 km
9:53 AM	55.2 km	Turn RIGHT (West) onto Barber Farm Rd for 4.0 km
10:01 AM	59.2 km	<b>6</b> At 254–264 Route 117 Jericho? VT? 05465 United States, bear RIGHT (North-West) onto VT-117 [Onion River Rd] for 2.6 km
10:03 AM	61.7 km	Bear RIGHT (West) onto VT-117 [River Rd] for 0.3 km
10:03 AM	62.0 km	<b>7</b> At 2792–2798 N Williston Rd Essex Junction? VT? 05452 United States, turn LEFT (South-West) onto N Williston Rd for 5.0 km
10:09 AM	67.1 km	Road name changes to Oak Hill Rd for 0.5 km
10:10 AM	67.6 km	<b>8</b> At 101–269 South Rd Williston? VT? 05495 United States, turn LEFT (East) onto South Rd for 1.9 km
10:12 AM	69.5 km	Bear LEFT (South) onto E Hill Rd for 2.6 km
10:15 AM	72.1 km	Turn LEFT to stay on E Hill Rd for 0.7 km
10:16 AM	72.9 km	<b>9</b> At 1487–1571 Hinesburg Rd Richmond? VT? 05477 United States, turn RIGHT (South-West) onto Hinesburg Rd for 3.8 km
10:19 AM	76.6 km	Road name changes to Richmond Rd for 3.4 km
10:23 AM	80.0 km	<b>10</b> At 1307–1500 Richmond Rd Hinesburg? VT? 05461 United States, stay on Richmond Rd (West) for 2.3 km
10:25 AM	82.3 km	Road name changes to Cvu Rd for 0.9 km
10:27 AM	83.2 km	Road name changes to Shelburne Falls Rd for 0.1 km
10:27 AM	83.3 km	<b>11</b> Arrive CITCO-Break
10:42 AM	83.3 km	Depart CITCO-Break on Shelburne Falls Rd (East) for 0.1 km
10:42 AM	83.4 km	Turn RIGHT (South) onto VT-116 [Route 116] for 8.3 km

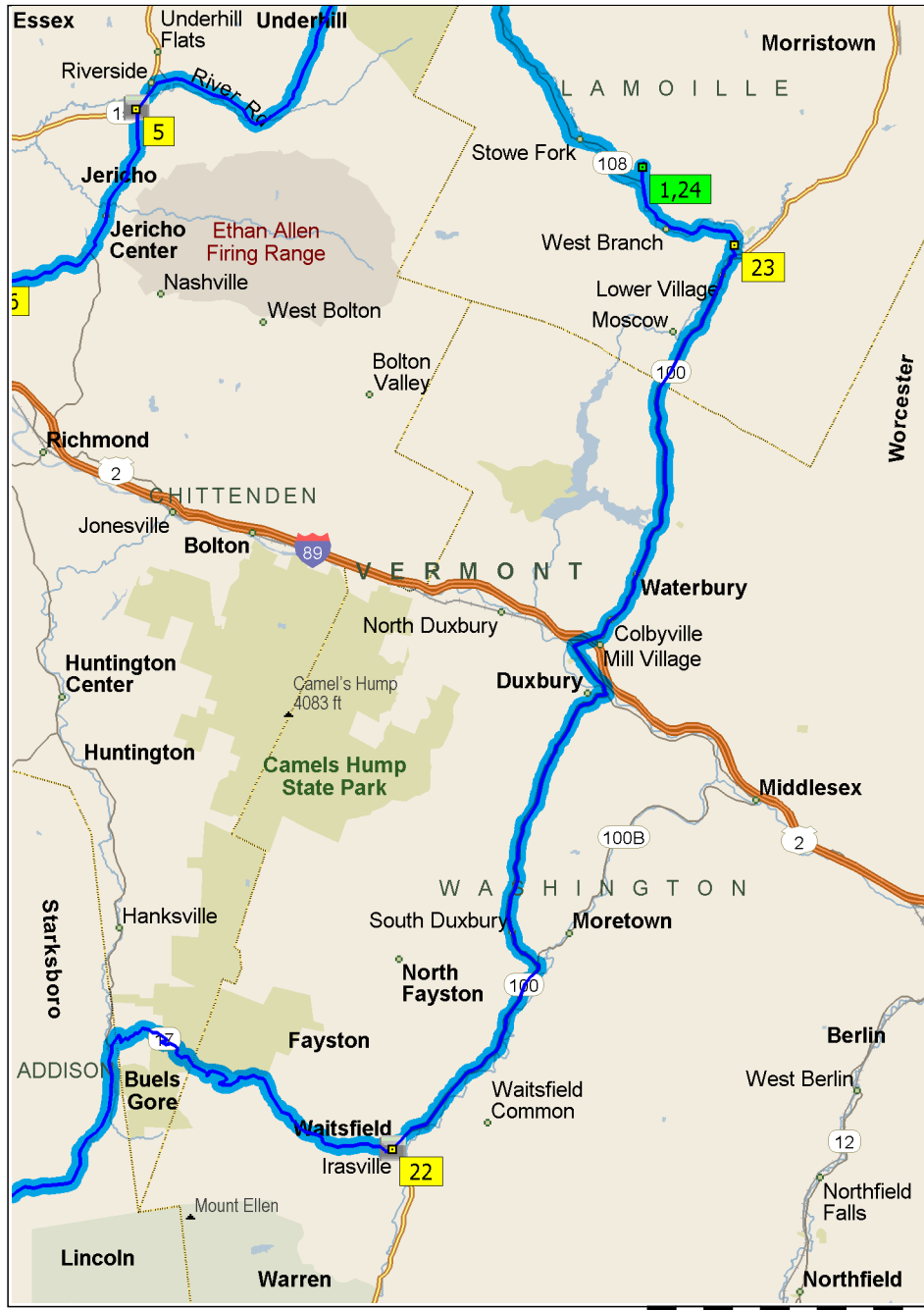




10:50 AM	91.8 km	<b>12</b> At 14669–14933 Route 116 Hinesburg? VT? 05461 United States, turn RIGHT (West) onto Tyler Bridge Rd for 4.6 km
10:55 AM	96.3 km	Turn RIGHT (West) onto State's Prison Hollow Rd [States Prison Hollow Rd] for 2.1 km
10:57 AM	98.4 km	Turn LEFT (South) onto Monkton Ridge for 0.1 km
10:58 AM	98.6 km	Bear RIGHT (South-West) onto Monkton Rd for 15.4 km
11:14 AM	114.0 km	<b>13</b> At 1–19 Monkton Rd Vergennes? VT? 05491 United States, turn LEFT (South) onto VT-22A [N Main St] for 1.2 km
11:15 AM	115.2 km	Turn RIGHT (West) onto Panton Rd for 2.2 km
11:19 AM	117.5 km	Turn RIGHT (North) onto Basin Harbor Rd for 8.0 km
11:29 AM	125.4 km	Bear LEFT (South-West) onto Red Mill Rd for 0.2 km
11:29 AM	125.6 km	<b>14</b> At 38 Red Mill Rd Vergennes? VT? 05491 United States, stay on Red Mill Rd (South) for 0.4 km
11:30 AM	126.0 km	<b>15</b> At 163 Harbor Dr Vergennes? VT? 05491 United States, turn RIGHT (East) onto Harbor Dr [Harbor Rd] for 0.3 km
11:31 AM	126.3 km	<b>16</b> At 4861–4899 Basin Harbor Rd Vergennes? VT? 05491 United States, turn RIGHT (East) onto Basin Harbor Rd for 1.1 km
11:33 AM	127.4 km	Bear RIGHT (South) onto Button Bay Rd for 3.0 km
11:36 AM	130.4 km	<b>17</b> At 2200–2692 Button Bay Rd Vergennes? VT? 05491 United States, stay on Button Bay Rd (South) for 1.6 km
11:38 AM	132.0 km	Keep STRAIGHT onto Jersey St [Jersey St S] for 1.7 km



11:40 AM	133.7 km	<b>18</b> At 79–371 Pease Rd Vergennes? VT? 05491 United States, bear RIGHT (South-West) onto Pease Rd for 1.4 km
11:41 AM	135.1 km	Road name changes to Lake Rd for 1.2 km
11:43 AM	136.3 km	Turn LEFT (East) onto Local road(s) for 30 m
11:43 AM	136.3 km	<b>19</b> At 651–801 Lake Rd Vergennes? VT? 05491 United States, return West on Local road(s) for 30 m
11:43 AM	136.3 km	Turn LEFT (South) onto Lake Rd for 2.4 km
11:45 AM	138.8 km	Road name changes to Lake St for 5.8 km
11:52 AM	144.5 km	Turn LEFT (South-East) onto TH-23 for 40 m
11:52 AM	144.6 km	<b>20</b> At Lake St Vergennes? VT? 05491 United States, stay on TH-23 (East) for 0.1 km
11:52 AM	144.7 km	Keep STRAIGHT onto VT-17 [VT Route 17 W] for 9.4 km
12:00 PM	154.1 km	Keep STRAIGHT onto VT-17 [VT Route 17 E] for 5.0 km
12:04 PM	159.1 km	Keep STRAIGHT onto VT-17 [Otter Creek Hwy] for 6.8 km
12:09 PM	165.9 km	Turn RIGHT (South-East) onto US-7 [VT-17] for 0.2 km
12:10 PM	166.1 km	Bear LEFT (East) onto VT-17 [Main St] for 6.8 km
12:16 PM	172.9 km	Keep STRAIGHT onto VT-17 [Stony Hill Rd] for 0.2 km
12:16 PM	173.1 km	Keep STRAIGHT onto VT-116 [VT-17] for 1.9 km
12:19 PM	174.9 km	<b>21</b> Arrive 8 Main St Bristol-LUNCH
1:19 PM	174.9 km	Depart 8 Main St Bristol-LUNCH on VT-116 [VT-17] (East) for 5.2 km
1:25 PM	180.1 km	Bear RIGHT (North) onto VT-17 [Drake Woods Rd] for 3.1 km
1:28 PM	183.2 km	Keep STRAIGHT onto VT-17 [VT Route 17] for 13.0 km



- 1:39 PM 196.2 km Keep STRAIGHT onto VT-17 [Mill Brook Rd] for 9.4 km
- 1:49 PM 205.6 km **22** At 11-13 VT Route 17  
Waitfield? VT? 05673  
United States, keep STRAIGHT onto VT-100  
[Main St] for 8.7 km
- 1:57 PM 214.3 km Turn LEFT (West) onto VT-100 [VT Route 100] for 11.3 km
- 2:06 PM 225.6 km Turn LEFT (North) onto US-2 [VT-100] for 2.0 km
- 2:09 PM 227.6 km Keep RIGHT onto Local road(s) for 50 m
- 2:09 PM 227.7 km Bear RIGHT (East) onto VT-100 for 16.2 km
- 2:24 PM 243.8 km Turn LEFT (North) onto VT-108 [Mountain Rd] for 0.4 km
- 2:25 PM 244.2 km **23** At near Stowe, stay on VT-108 [Mountain Rd]  
(North) for 4.8 km
- 2:31 PM 249.1 km Bear RIGHT (North) onto Edson Hill Rd for 0.6 km
- 2:33 PM 249.6 km **24** Arrive Stowehof Inn [434 Edson Hill Rd, Stowe VT  
05672, United States, Tel: +(1)-802-2539722]

Copyright © and (P) 1988-2012 Microsoft Corporation and/or its suppliers. All rights reserved. <http://www.microsoft.com/streets/>  
 Certain mapping and direction data © 2012 NAVTEQ. All rights reserved. The Data for areas of Canada includes information taken with permission from Canadian authorities, including: © Her Majesty the Queen in Right of Canada, © Queen's Printer for Ontario. NAVTEQ and NAVTEQ ON BOARD are trademarks of NAVTEQ. © 2012 Tele Atlas North America, Inc. All rights reserved. Tele Atlas and Tele Atlas North America are trademarks of Tele Atlas, Inc. © 2012 by Applied Geographic Solutions. All rights reserved. Portions © Copyright 2012 by Woodall Publications Corp. All rights reserved.