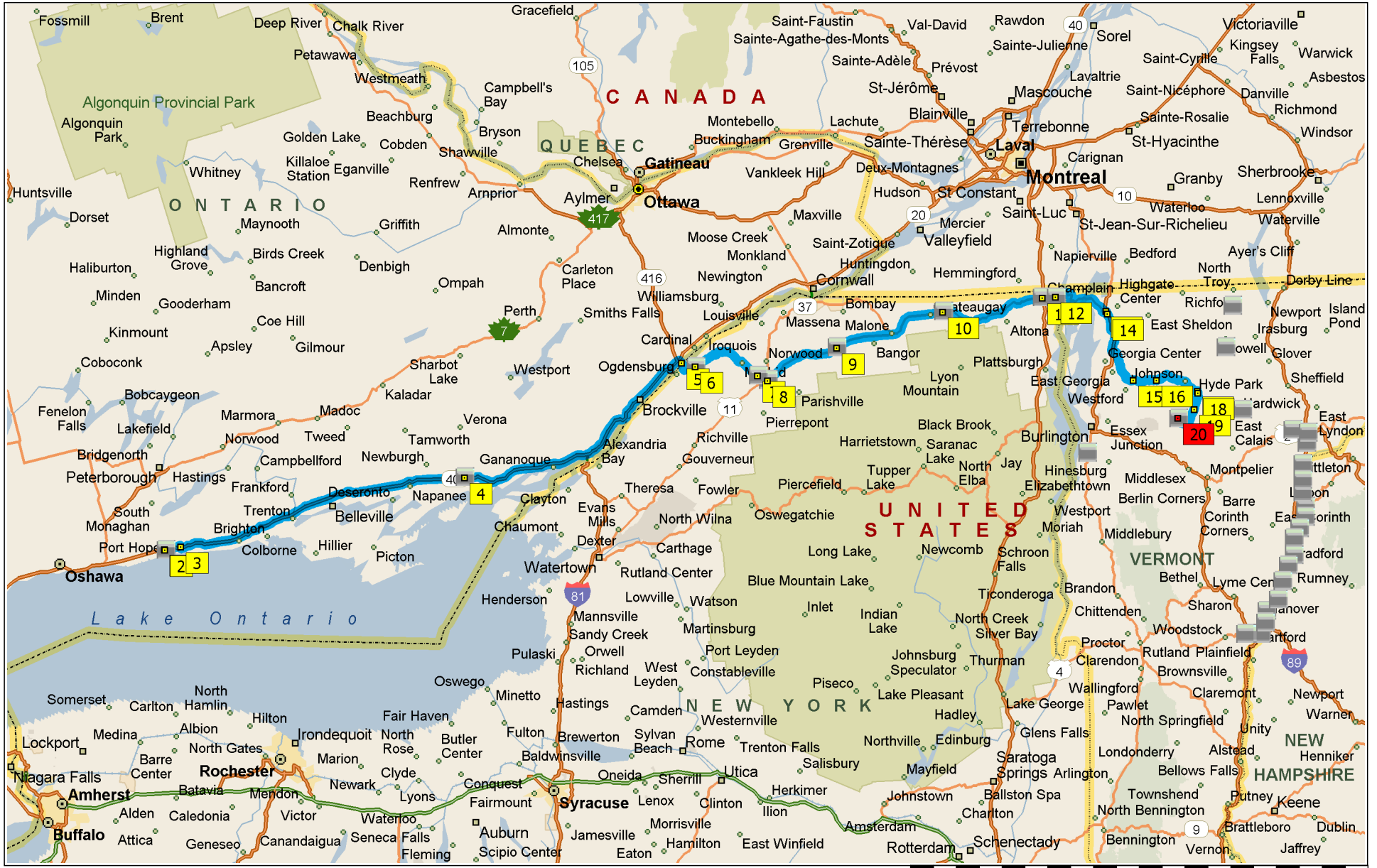
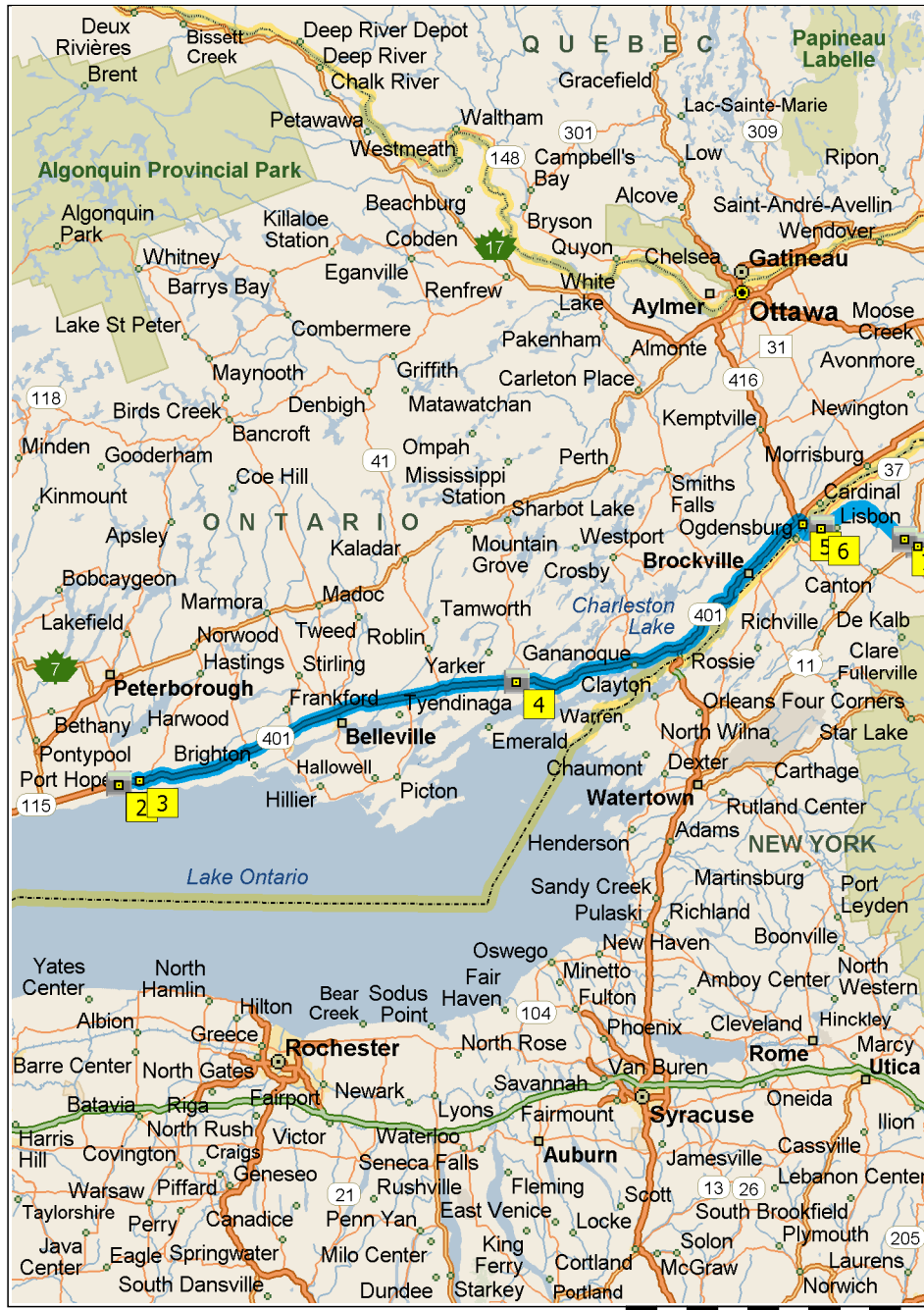


# 2015 PH-Vermont-Smug No

578.4 kilometers; 8 hours, 28 minutes

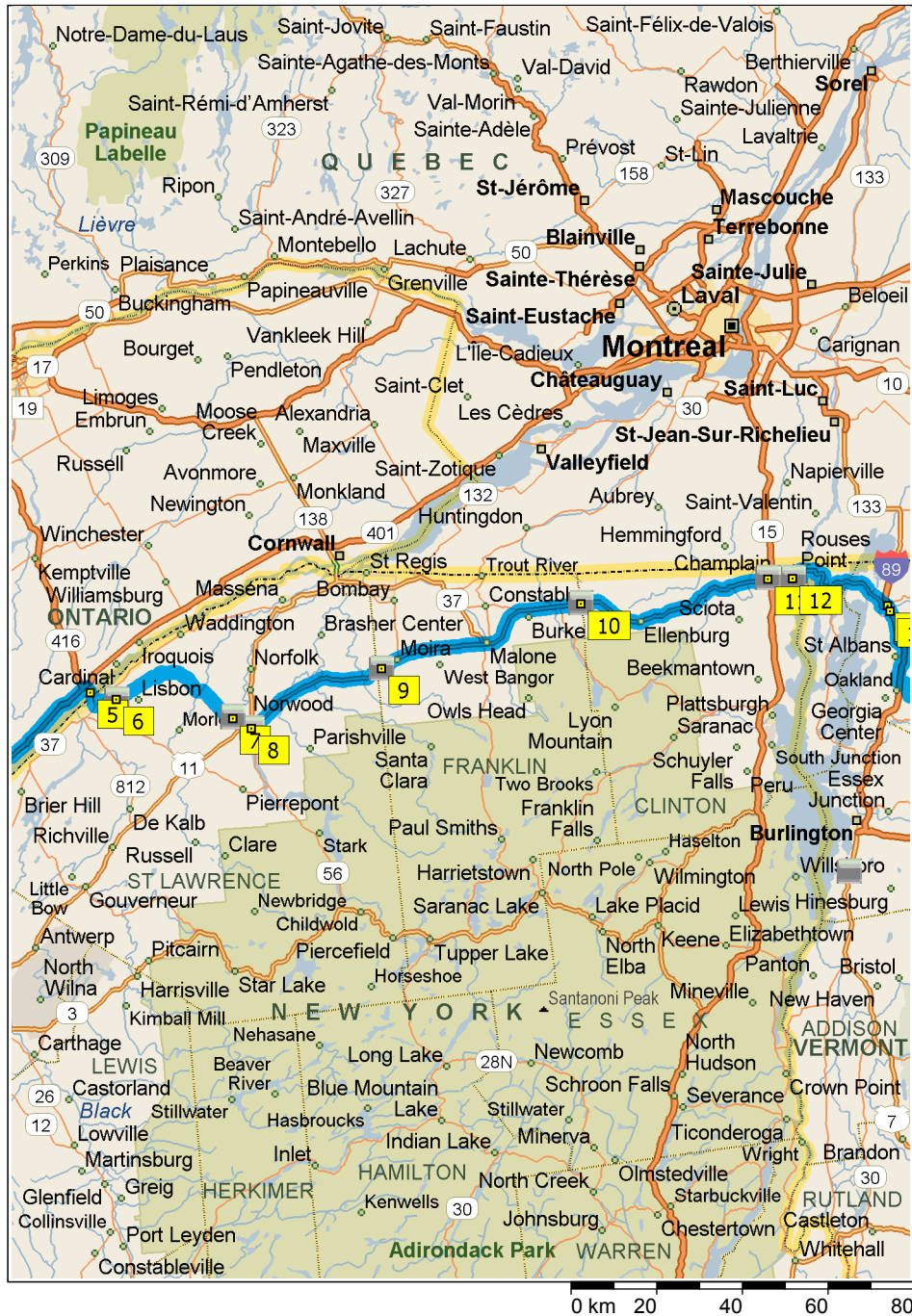


Copyright © and (P) 1988–2012 Microsoft Corporation and/or its suppliers. All rights reserved. <http://www.microsoft.com/streets/>  
Certain mapping and direction data © 2012 NAVTEQ. All rights reserved. The Data for areas of Canada includes information taken with permission from Canadian authorities, including: © Her Majesty the Queen in Right of Canada, © Queen's Printer for Ontario. NAVTEQ and NAVTEQ ON BOARD are trademarks of NAVTEQ. © 2012 Tele Atlas North America, Inc. All rights reserved. Tele Atlas and Tele Atlas North America are trademarks of Tele Atlas, Inc. © 2012 by Applied Geographic Solutions. All rights reserved. Portions © Copyright 2012 by Woodall Publications Corp. All rights reserved.

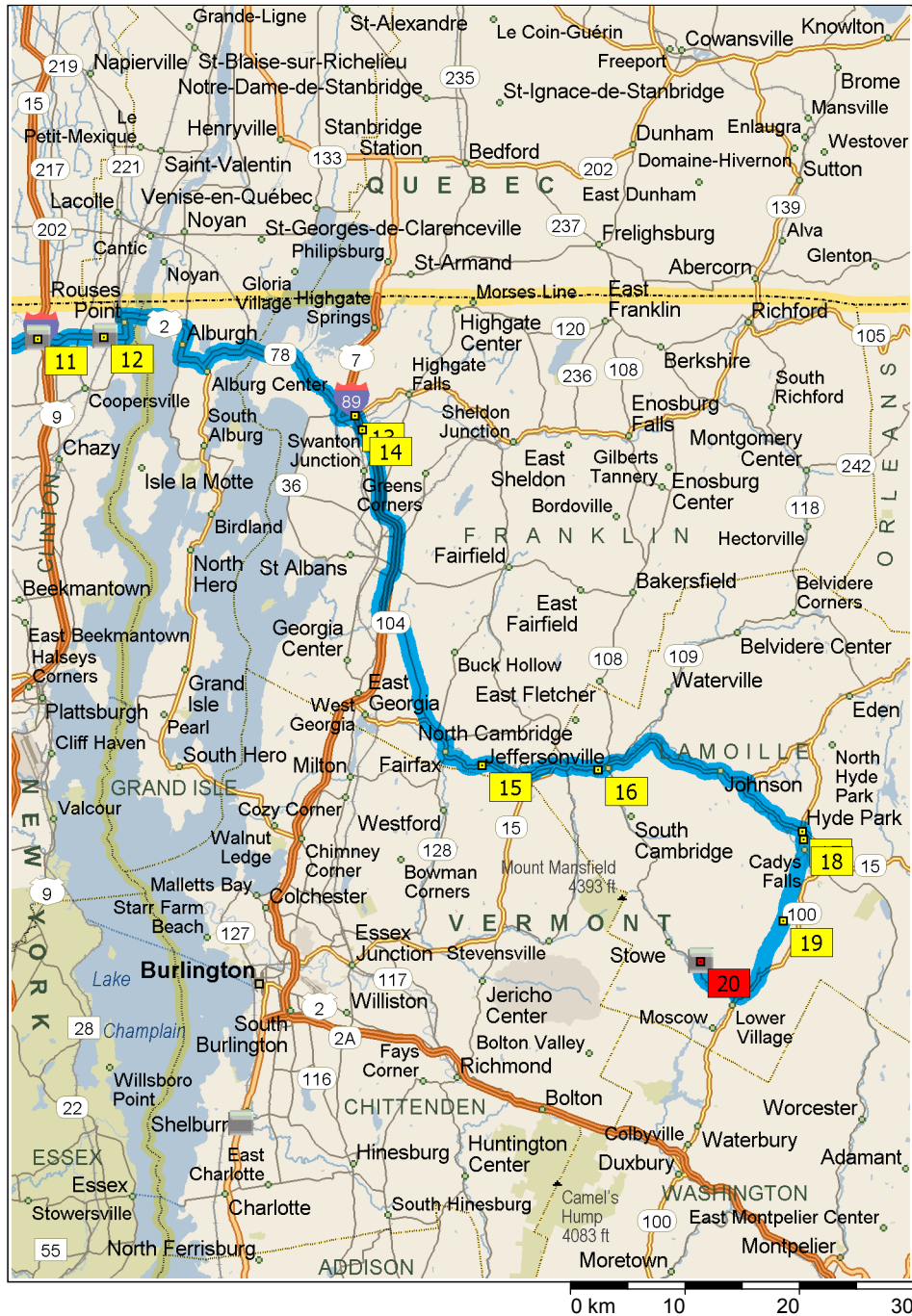


8:00 AM	0.0 km	<b>1</b> Depart Comfort INN-Port Hope [2211 CR-28, Port Hope ON L1A, Canada, Tel: +(1)-905-8857000] on Hwy-28 [CR-28] (North) for 0.2 km towards CR-28 N / Peterborough
8:00 AM	0.2 km	Turn RIGHT (East) onto Telephone Rd for 0.3 km
8:00 AM	0.4 km	<b>2</b> At near Port Hope, stay on Telephone Rd (South) for 7.2 km
8:06 AM	7.6 km	Turn RIGHT (South) onto CR-18 [Burnham St N] for 0.6 km
8:07 AM	8.2 km	<b>3</b> At 1759 CR-18, Hamilton Twp ON, stay on CR-18 [Burnham St N] (South) for 0.5 km
8:08 AM	8.8 km	Keep STRAIGHT onto CR-18 [Burnham St] for 0.2 km
8:08 AM	9.0 km	Take Ramp (RIGHT) onto Hwy-401 [Autoroute des Héros] for 130.8 km towards HWY-401 E / Kingston
9:27 AM	139.8 km	Keep STRAIGHT onto Local road(s) for 0.4 km
9:29 AM	140.2 km	<b>4</b> At Tim Hortons (401 E), stay on Local road(s) (East) for 0.6 km
9:32 AM	140.8 km	Merge onto Hwy-401 [MacDonald-Cartier Fwy] for 116.1 km
10:42 AM	256.9 km	At exit 721B, keep RIGHT onto Ramp for 0.6 km towards HWY-16 / RT-37 / U.S.A. / Ottawa / Johnstown
10:43 AM	257.5 km	Turn RIGHT (South) onto Hwy-16 for 0.6 km
10:43 AM	258.1 km	*Toll road* Take Local road(s) (RIGHT) onto Ogdensburg-Prescott International Bridge for 1.1 km
10:44 AM	259.2 km	<b>5</b> *Toll road* At near Johnstown, stay on Ogdensburg-Prescott International Bridge (South-East) for 0.9 km
10:45 AM	260.1 km	Entering New York
10:45 AM	260.1 km	*Toll road* Road name changes to RT-812 [Ogdensburg-Prescott Bridge] for 1.8 km
10:47 AM	261.9 km	Stay on RT-812 [Ogdensburg-Prescott Bridge] (South) for 0.8 km
10:47 AM	262.6 km	Turn LEFT (North) onto RT-37 [RT-812] for 2.0 km
10:48 AM	264.6 km	Turn RIGHT (South) onto CR-28 [Van Rensselear Rd] for 3.8 km



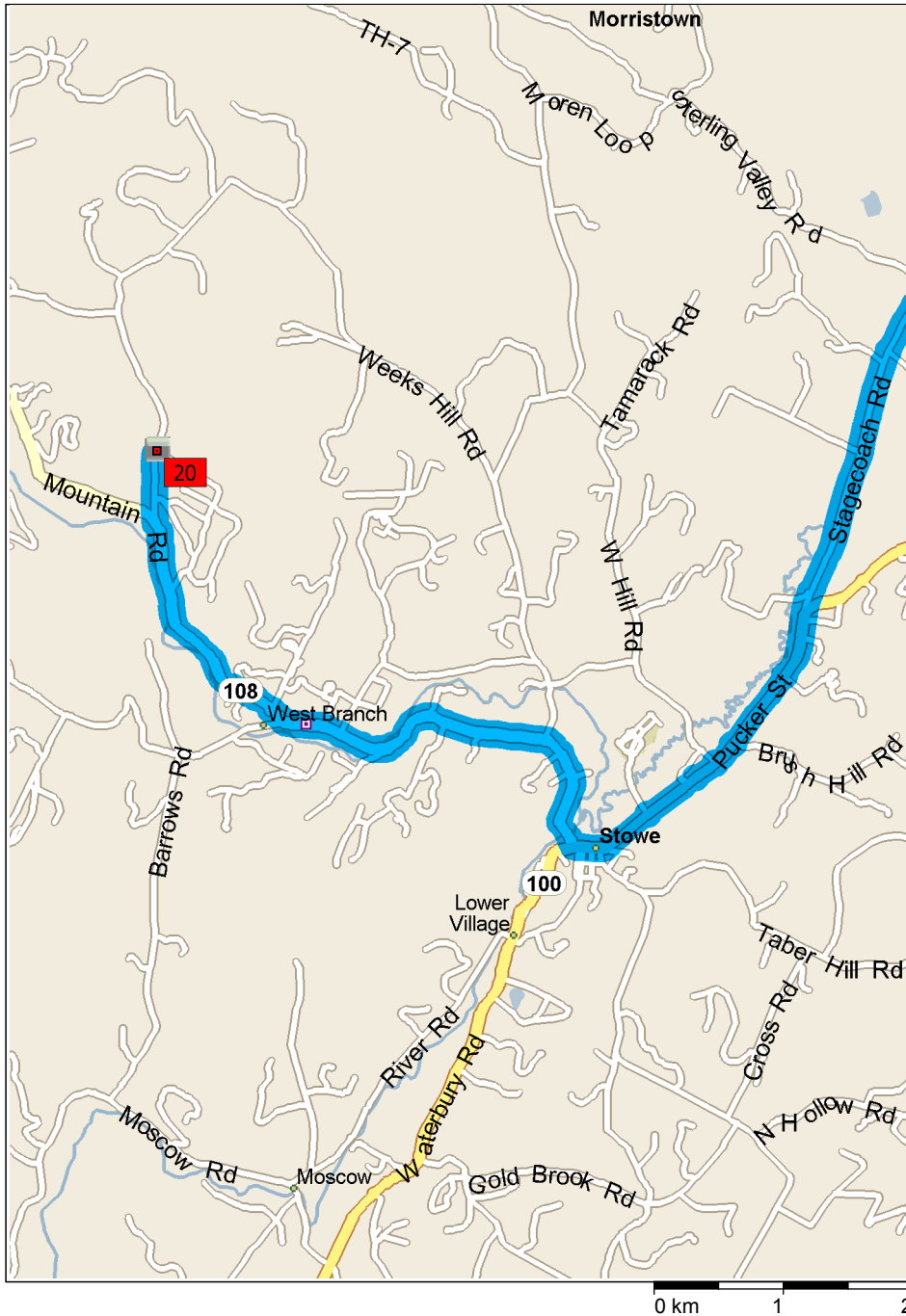


10:51 AM	268.4 km	<b>6</b> At 492 Van Rensselear Rd, stay on CR-28 [Van Rensselear Rd] (East) for 9.8 km
10:58 AM	278.2 km	Turn RIGHT (East) onto CR-31 [Chipman Rd] for 13.2 km
11:07 AM	291.4 km	Keep STRAIGHT onto CR-31 [Outer Elm St] for 1.2 km
11:08 AM	292.6 km	Keep STRAIGHT onto CR-14 [County Route 14] for 0.3 km
11:09 AM	293.0 km	Turn RIGHT (South-East) onto RT-345 [State Highway 345] for 9.5 km
11:16 AM	302.5 km	<b>7</b> At 475 Hwy 345, stay on RT-345 [State Highway 345] (East) for 4.1 km
11:20 AM	306.6 km	Keep STRAIGHT onto RT-345 [Pine St] for 0.6 km
11:21 AM	307.3 km	Turn LEFT (East) onto US-11 [Sandstone Dr] for 0.9 km
11:22 AM	308.2 km	Turn RIGHT (South) onto US-11 [RT-56] for 0.2 km
11:23 AM	308.4 km	Turn RIGHT (West) onto Depot St for 0.2 km
11:24 AM	308.5 km	<b>8</b> Arrive Village Diner 22 Depot St
12:24 PM	308.5 km	Depart Village Diner 22 Depot St on Depot St (East) for 0.2 km
12:24 PM	308.7 km	Turn RIGHT (South) onto US-11 [RT-56] for 80 m
12:24 PM	308.8 km	Turn LEFT (East) onto US-11 [Elm St] for 35.3 km
12:48 PM	344.1 km	<b>9</b> At 139 US 11, stay on US-11 [State Route 11] (East) for 52.3 km
1:27 PM	396.4 km	<b>10</b> At US 111, stay on US-11 [US Route 11] (East) for 38.9 km
1:53 PM	435.3 km	Turn LEFT (North) onto US-11 [Champlain St] for 10.2 km
2:00 PM	445.5 km	<b>11</b> Arrive McDonalds Gas
2:30 PM	445.5 km	Depart McDonalds Gas on US-11 [State Route 11] (East) for 6.0 km
2:34 PM	451.5 km	<b>12</b> At Route 11, stay on US-11 [Champlain St] (East) for 2.0 km
2:36 PM	453.5 km	Turn LEFT (North) onto US-11 [Lake St] for 1.9 km
2:39 PM	455.4 km	Turn RIGHT (East) onto US-2 [Bridge Rd] for 11.4 km



2:40 PM	456.8 km	Entering Vermont
2:48 PM	466.8 km	Turn LEFT (North) onto VT-78 [Route 78] for 16.2 km
3:01 PM	483.0 km	Bear RIGHT (South-East) onto US-7 [VT-78], then immediately turn LEFT (East) onto VT-78 [1st St] for 1.4 km
3:03 PM	484.4 km	<b>13</b> At near Swanton, stay on VT-78 [1st St] (East) for 50 m
3:03 PM	484.4 km	Take Ramp (RIGHT) onto I-89 for 1.4 km towards I-89 S
3:04 PM	485.8 km	<b>14</b> At near Swanton, stay on I-89 (South-East) for 13.7 km
3:11 PM	499.5 km	At exit 19, turn RIGHT onto Ramp for 0.5 km towards US-7 / VT-104 / VT-36 / St. Albans
3:12 PM	500.0 km	Bear RIGHT (West) onto St Albans St S, then immediately turn LEFT (South) onto VT-104 [Fairfax Rd] for 3.1 km
3:15 PM	503.2 km	Keep STRAIGHT onto VT-104 [Main St] for 19.0 km
3:30 PM	522.2 km	<b>15</b> At 503 Main St, stay on VT-104 [Main St] (East) for 6.9 km
3:35 PM	529.1 km	Turn LEFT (East) onto VT-15 [Grand Army of the Republic Hwy] for 4.2 km
3:38 PM	533.3 km	<b>16</b> At near Jeffersonville, stay on VT-15 [Grand Army of the Republic Hwy] (East) for 22.6 km
3:57 PM	555.9 km	Turn RIGHT (South) onto Church St for 0.2 km
3:58 PM	556.1 km	<b>17</b> At near Hyde Park, stay on Church St (South) for 0.2 km
3:58 PM	556.3 km	Turn LEFT (East) onto Main St [Main St S] for 0.2 km
3:59 PM	556.6 km	Turn RIGHT (South) onto Depot St N [Depot St] for 0.3 km
4:00 PM	556.9 km	Keep STRAIGHT onto Depot St (N) for 80 m
4:00 PM	557.0 km	<b>18</b> At near Cadys Falls, road name changes to Cadys Falls Rd for 1.8 km
4:02 PM	558.7 km	Turn RIGHT (West) onto Stagecoach Rd [W Stagecoach Rd] for 5.9 km
4:09 PM	564.6 km	<b>19</b> At near Morristown, stay on Stagecoach Rd [W Stagecoach Rd] (South) for 5.3 km

Copyright © and (P) 1988–2012 Microsoft Corporation and/or its suppliers. All rights reserved. <http://www.microsoft.com/streets/>  
 Certain mapping and direction data © 2012 NAVTEQ. All rights reserved. The Data for areas of Canada includes information taken with permission from Canadian authorities, including: © Her Majesty the Queen in Right of Canada, © Queen's Printer for Ontario. NAVTEQ and NAVTEQ ON BOARD are trademarks of NAVTEQ. © 2012 Tele Atlas North America, Inc. All rights reserved. Tele Atlas and Tele Atlas North America are trademarks of Tele Atlas, Inc. © 2012 by Applied Geographic Solutions. All rights reserved. Portions © Copyright 2012 by Woodall Publications Corp. All rights reserved.



- 4:15 PM 569.9 km Bear RIGHT (South) onto VT-100 [Pucker St] for 2.7 km
- 4:18 PM 572.6 km Turn RIGHT (North) onto VT-108 [Mountain Rd] for 5.2 km
- 4:26 PM 577.9 km Bear RIGHT (North) onto Edson Hill Rd for 0.6 km
- 4:28 PM 578.4 km 20 Arrive Stowehof Inn1