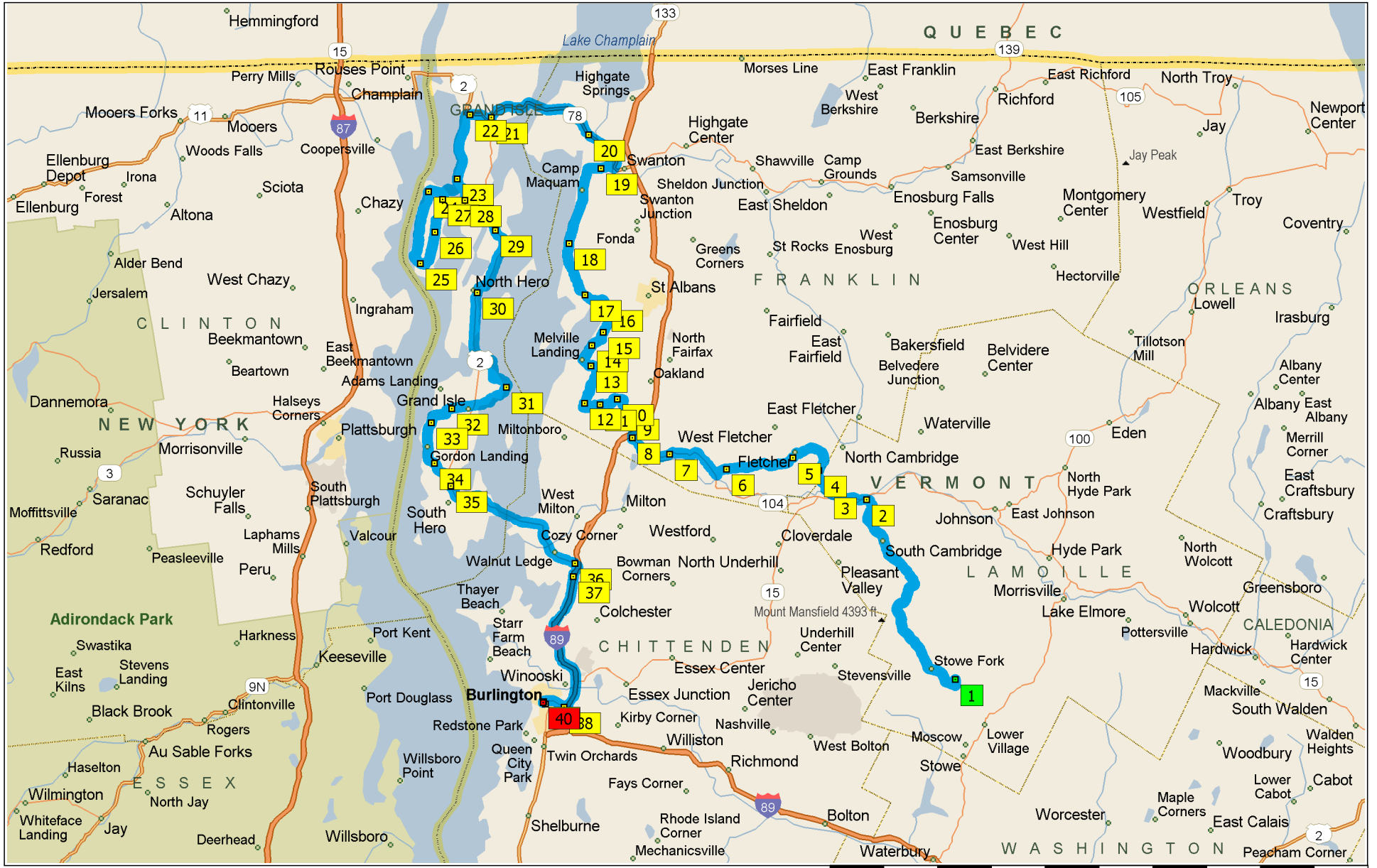
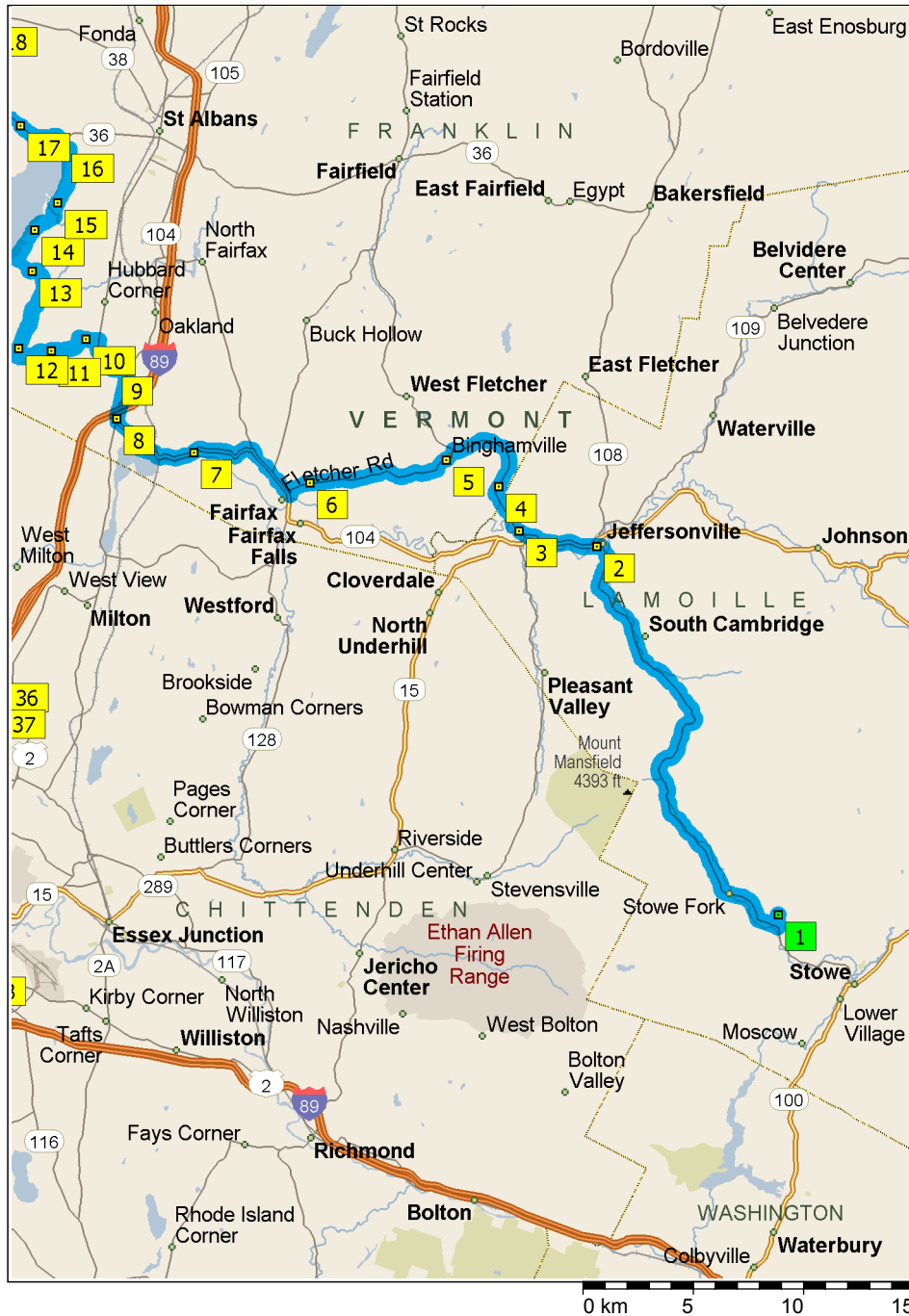


2015 Saturday Spring Run

208.6 kilometers; 3 hours, 48 minutes



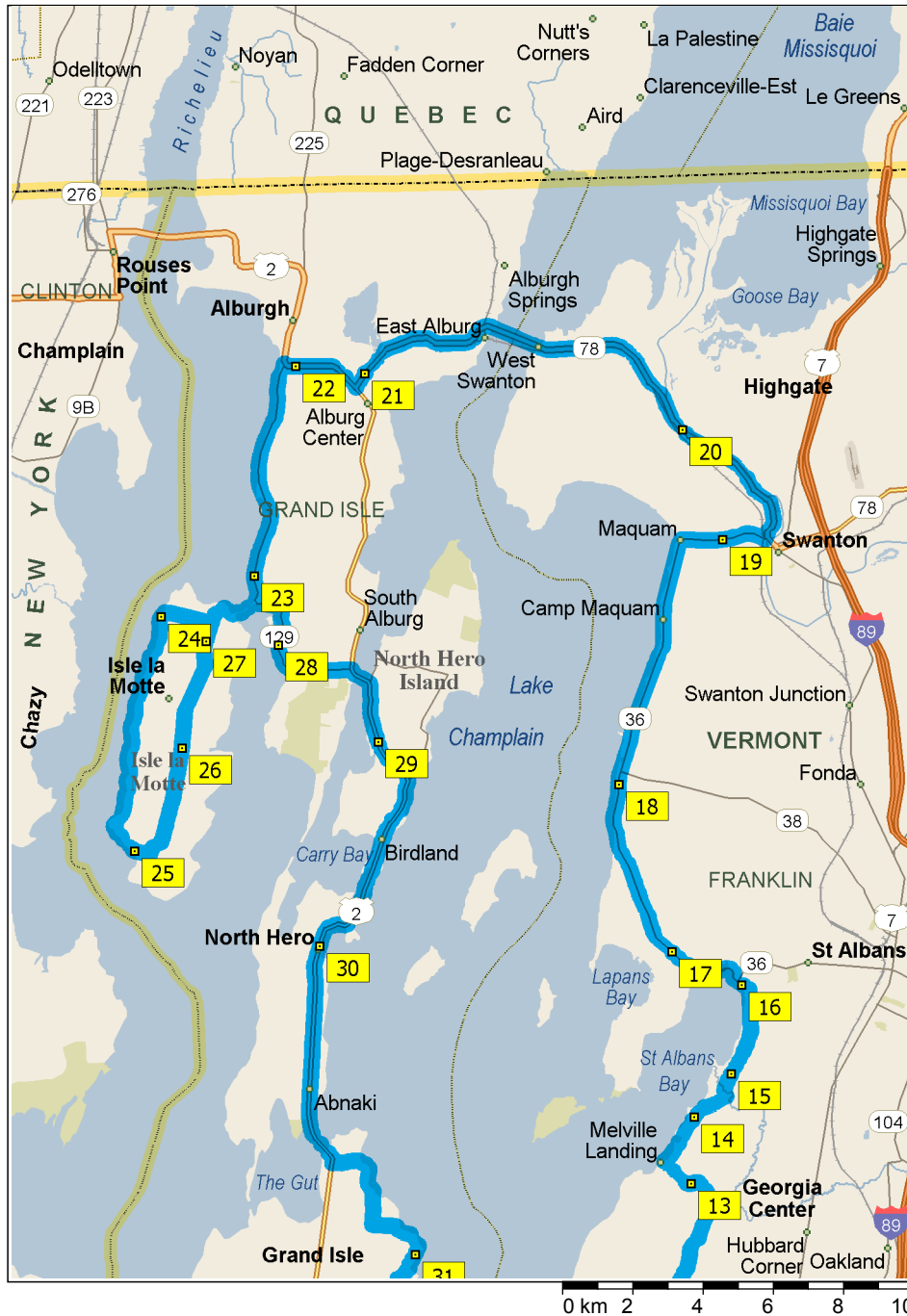
Copyright © and (P) 1988–2012 Microsoft Corporation and/or its suppliers. All rights reserved. <http://www.microsoft.com/streets/>
Certain mapping and direction data © 2012 NAVTEQ. All rights reserved. The Data for areas of Canada includes information taken with permission from Canadian authorities, including: © Her Majesty the Queen in Right of Canada, © Queen's Printer for Ontario. NAVTEQ and NAVTEQ ON BOARD are trademarks of NAVTEQ. © 2012 Tele Atlas North America, Inc. All rights reserved. Tele Atlas and Tele Atlas North America are trademarks of Tele Atlas, Inc. © 2012 by Applied Geographic Solutions. All rights reserved. Portions © Copyright 2012 by Woodall Publications Corp. All rights reserved.



| | | |
|---------|---------|--------------------------------------------------------------------------------------------------------------------------------------------|
| 9:00 AM | 0.0 km | 1 Depart Stowehof Inn [434 Edson Hill Rd, Stowe VT 05672, United States, Tel: +(1)-802-2539722] on Edson Hill Rd (South) for 0.6 km |
| 9:01 AM | 0.6 km | Turn RIGHT (North-West) onto VT-108 [Mountain Rd] for 12.9 km |
| 9:13 AM | 13.4 km | Keep STRAIGHT onto VT-108 [VT-108 S] for 9.1 km |
| 9:20 AM | 22.6 km | Keep STRAIGHT onto VT-108 [Mill St] for 0.7 km |
| 9:21 AM | 23.3 km | Keep STRAIGHT onto VT-108 [Church St] for 40 m |
| 9:21 AM | 23.3 km | Bear LEFT (West) onto Church St for 0.2 km |
| 9:22 AM | 23.5 km | 2 At 147 Church St, Jeffersonville, VT 05464, stay on Church St (West) for 0.2 km |
| 9:22 AM | 23.7 km | Turn LEFT (West) onto VT-15 [Grand Army of the Republic Hwy] for 3.2 km |
| 9:25 AM | 26.9 km | Turn RIGHT (North-West) onto Pumpkin Harbor Rd for 0.4 km |
| 9:26 AM | 27.4 km | 3 At 255 Pumpkin Harbor Rd, Cambridge, VT 05444, stay on Pumpkin Harbor Rd (West) for 1.6 km |
| 9:27 AM | 29.0 km | Road name changes to Cambridge Rd for 0.8 km |
| 9:28 AM | 29.8 km | 4 At 2660 Cambridge Rd, Cambridge, VT 05444, stay on Cambridge Rd (North-East) for 4.4 km |
| 9:32 AM | 34.2 km | Turn LEFT (South) onto Fairfax Rd for 0.6 km |
| 9:33 AM | 34.8 km | 5 At 333 Fairfax Rd, Cambridge, VT 05444, stay on Fairfax Rd (West) for 2.0 km |
| 9:35 AM | 36.8 km | Road name changes to Fletcher Rd for 4.6 km |
| 9:40 AM | 41.4 km | 6 At 170 Fletcher Rd, Fairfax, VT 05454, stay on Fletcher Rd (West) for 1.2 km |
| 9:41 AM | 42.6 km | Keep STRAIGHT onto Main St for 20 m |
| 9:42 AM | 42.6 km | Bear RIGHT (North-West) onto VT-104 [Main St] for 2.6 km |
| 9:45 AM | 45.2 km | Bear LEFT (West) onto VT-104A [Highbridge Rd] for 2.9 km |
| 9:47 AM | 48.1 km | 7 At 1903 VT-104A, Fairfax, VT 05454, stay on VT-104A [Highbridge Rd] (West) for 4.4 km |
| 9:50 AM | 52.5 km | Turn RIGHT (North) onto US-7 [VT-104A] for 70 m |



| | | |
|----------|---------|----------------------------------------------------------------------------------------------------------------------------------------------------|
| 9:50 AM | 52.5 km | 8 Arrive Mobil Station-Bio Break [1181 Ethan Allen Hwy, Fairfax VT 05454, United States, Tel: +(1)-802-5271088] |
| 10:05 AM | 52.5 km | Depart Mobil Station-Bio Break [1181 Ethan Allen Hwy, Fairfax VT 05454, United States, Tel: +(1)-802-5271088] on US-7 [VT-104A] (North) for 2.1 km |
| 10:08 AM | 54.6 km | Bear LEFT (North) onto US-7 [Ethan Allen Hwy] for 0.7 km |
| 10:08 AM | 55.3 km | 9 At 2952 Ethan Allen Hwy, St Albans, VT 05478, stay on US-7 [Ethan Allen Hwy] (West) for 1.6 km |
| 10:09 AM | 57.0 km | Turn LEFT (West) onto Plains Rd for 0.6 km |
| 10:11 AM | 57.6 km | 10 At 325 Plains Rd, St Albans, VT 05478, stay on Plains Rd (West) for 0.3 km |
| 10:11 AM | 57.9 km | Turn LEFT to stay on Plains Rd for 1.5 km |
| 10:13 AM | 59.4 km | Keep STRAIGHT to stay on Plains Rd for 60 m |
| 10:13 AM | 59.4 km | 11 At 1561 Plains Rd, Milton, VT 05468, stay on Plains Rd (West) for 1.7 km |
| 10:15 AM | 61.1 km | Road name changes to Georgia Middle Rd for 0.4 km |
| 10:15 AM | 61.5 km | 12 At 212 Georgia Middle Rd, Milton, VT 05468, stay on Georgia Middle Rd (North) for 3.3 km |
| 10:19 AM | 64.8 km | Keep STRAIGHT onto Polly Hubbard Rd for 0.9 km |
| 10:21 AM | 65.6 km | 13 At 2469 Polly Hubbard Rd, St Albans, VT 05478, stay on Polly Hubbard Rd (West) for 1.0 km |
| 10:22 AM | 66.6 km | Turn RIGHT (North-East) onto Georgia Shore Rd for 1.5 km |
| 10:24 AM | 68.2 km | 14 At 5199 Georgia Shore Rd, St Albans, VT 05478, stay on Georgia Shore Rd (North-East) for 1.1 km |
| 10:25 AM | 69.3 km | Turn LEFT to stay on Georgia Shore Rd for 0.7 km |
| 10:26 AM | 70.0 km | 15 At 6271 Georgia Shore Rd, St Albans, VT 05478, stay on Georgia Shore Rd (North-East) for 2.5 km |
| 10:30 AM | 72.5 km | Turn LEFT to stay on Georgia Shore Rd for 0.3 km |
| 10:30 AM | 72.8 km | 16 At 106 Georgia Shore Rd, St Albans, VT 05478, stay on Georgia Shore Rd (West) for 0.2 km |
| 10:30 AM | 72.9 km | Keep STRAIGHT onto VT-36 [Lake Rd] for 1.4 km |



| | | |
|----------|----------|------------------------------------------------------------------------------------------------------------------|
| 10:33 AM | 74.3 km | Keep STRAIGHT onto VT-36 [Maquam Shore Rd] for 1.0 km |
| 10:34 AM | 75.3 km | 17 At 1055 Maquam Shore Rd, Swanton, VT 05488, stay on VT-36 [Maquam Shore Rd] (North-West) for 5.2 km |
| 10:39 AM | 80.5 km | 18 At VT-36, stay on VT-36 [Maquam Shore Rd] (North) for 7.3 km |
| 10:47 AM | 87.8 km | Bear RIGHT (East) onto VT-36 [Lake St] for 1.1 km |
| 10:48 AM | 88.9 km | 19 At VT-36, stay on VT-36 [Lake St] (East) for 1.3 km |
| 10:49 AM | 90.2 km | Turn LEFT (North) onto VT-36 [S River St], then immediately bear LEFT (North) onto VT-78 [N River St] for 4.5 km |
| 10:53 AM | 94.7 km | 20 At VT-78, stay on VT-78 [N River St] (North-West) for 10.9 km |
| 11:02 AM | 105.7 km | 21 At 30 VT-78, Alburgh, VT 05440, stay on VT-78 [Route 78] (South-West) for 0.4 km |
| 11:02 AM | 106.1 km | Turn RIGHT (North-West) onto US-2 [Theodore Roosevelt Hwy] for 2.0 km |
| 11:04 AM | 108.0 km | 22 At 109 US-2, Alburgh, VT 05440, stay on US-2 [Theodore Roosevelt Hwy] (West) for 0.3 km |
| 11:04 AM | 108.4 km | Turn LEFT (South-West) onto W Shore Rd for 6.3 km |
| 11:10 AM | 114.7 km | 23 At 441 W Shore Rd, Alburgh, VT 05440, stay on W Shore Rd (South) for 0.8 km |
| 11:10 AM | 115.5 km | Turn RIGHT (West) onto VT-129 [Route 129] for 1.4 km |
| 11:12 AM | 116.9 km | Bear LEFT (South) onto VT-129 [Main St] for 0.3 km |
| 11:13 AM | 117.2 km | Turn RIGHT (West) onto Shrine Rd for 1.6 km |
| 11:15 AM | 118.8 km | 24 At 931 Shrine Rd, Isle la Motte, VT 05463, stay on Shrine Rd (South-West) for 0.2 km |
| 11:15 AM | 119.0 km | Road name changes to W Shore Rd for 7.1 km |
| 11:23 AM | 126.0 km | 25 At 4445 W Shore Rd, Isle la Motte, VT 05463, stay on W Shore Rd (East) for 90 m |
| 11:23 AM | 126.1 km | Road name changes to VT-129 [Main St] for 3.6 km |
| 11:28 AM | 129.7 km | 26 At 3007 Main St, Isle la Motte, VT 05463, stay on VT-129 [Main St] (North) for 3.2 km |



| | | |
|----------|----------|--------------------------------------------------------------------------------------------------------|
| 11:31 AM | 132.9 km | 27 At 967 Main St, Isle la Motte, VT 05463, stay on VT-129 [Main St] (North) for 2.3 km |
| 11:34 AM | 135.1 km | Turn RIGHT (South) onto VT-129 [Route 129] for 1.8 km |
| 11:35 AM | 137.0 km | 28 At 172 Route 129, Alburgh, VT 05440, stay on VT-129 [Route 129] (South) for 2.6 km |
| 11:37 AM | 139.5 km | Turn RIGHT (South) onto US-2 [Theodore Roosevelt Hwy] for 2.4 km |
| 11:40 AM | 141.9 km | 29 At 7942 US-2, North Hero, VT 05474, stay on US-2 [Theodore Roosevelt Hwy] (South) for 7.1 km |
| 11:46 AM | 149.0 km | 30 At Gift Store, stay on US-2 [Theodore Roosevelt Hwy] (South) for 6.4 km |
| 11:51 AM | 155.4 km | Turn LEFT (East) onto E Shore N for 2.8 km |
| 11:56 AM | 158.3 km | Turn LEFT to stay on E Shore N for 1.8 km |
| 12:00 PM | 160.1 km | Keep STRAIGHT to stay on E Shore N for 50 m |
| 12:00 PM | 160.2 km | 31 At near Grand Isle, stay on E Shore N (South) for 3.8 km |
| 12:06 PM | 163.9 km | Road name changes to Hyde Rd for 2.1 km |
| 12:11 PM | 166.0 km | 32 At near Grand Isle, stay on Hyde Rd (West) for 0.4 km |
| 12:11 PM | 166.5 km | Turn LEFT (South) onto Adams School Rd for 0.4 km |
| 12:12 PM | 166.9 km | Turn RIGHT (West) onto Quaker Rd for 1.2 km |
| 12:15 PM | 168.1 km | Turn LEFT (South) onto W Shore Rd for 0.6 km |
| 12:16 PM | 168.8 km | 33 At near Gordon Landing, stay on W Shore Rd (South) for 0.9 km |
| 12:17 PM | 169.7 km | Bear RIGHT (South) onto VT-314 [W Shore Rd] for 2.6 km |
| 12:20 PM | 172.3 km | Bear LEFT (South) onto VT-314 [Ferry Rd] for 0.8 km |
| 12:21 PM | 173.1 km | 34 At 114 Ferry Rd, South Hero, VT 05486, stay on VT-314 [Ferry Rd] (East) for 1.8 km |
| 12:22 PM | 174.8 km | Turn RIGHT (South) onto US-2 [Theodore Roosevelt Hwy] for 1.0 km |



- 12:23 PM 175.9 km **35** At 459 Theodore Roosevelt Hwy, South Hero, VT 05486, stay on US-2 [Theodore Roosevelt Hwy] (South) for 15.2 km
- 12:35 PM 191.1 km **36** At near Chimney Corner, stay on US-2 [Theodore Roosevelt Hwy] (East) for 0.1 km
- 12:35 PM 191.2 km Take Ramp (RIGHT) onto I-89 for 1.4 km towards I-89 S
- 12:36 PM 192.6 km **37** At near Chimney Corner, stay on I-89 (South) for 13.3 km
- 12:43 PM 205.9 km At exit 14W, turn RIGHT onto Ramp for 0.4 km towards US-2 W / Burlington
- 12:43 PM 206.3 km **38** At 982 Williston Rd, South Burlington, VT 05403, bear RIGHT (West) onto US-2 [Williston Rd] for 1.6 km
- 12:46 PM 207.9 km Keep STRAIGHT onto Main St for 0.4 km
- 12:47 PM 208.4 km Turn LEFT (South) onto S Winooski Ave for 70 m
- 12:47 PM 208.4 km **39** At 167 S Winooski Ave, Burlington, VT 05401, stay on S Winooski Ave (South) for 60 m
- 12:47 PM 208.5 km Turn RIGHT (West) onto King St for 60 m
- 12:48 PM 208.6 km **40** Arrive King St, Burlington, PARKING