














		KM	hh:mm:ss	++KM	++:++:++
	1. (1) Holiday Inn Buffalo Downtown 620 Delaware Avenue NY 14202, Head south on Delaware Ave toward Allen St	0.48	00:01:02	0.48	00:01:02
	2. Turn right at the 2nd cross street onto Virginia St	0.27	00:01:07	0.75	00:02:09
	3. Turn left to stay on Virginia St	0.83	00:02:25	1.58	00:04:34
	4. Slight left to merge onto I-190 S	9.30	00:06:22	10.89	00:10:56
	5. Take exit 54-61 to merge onto I-90 W toward Erie	4.39	00:02:45	15.28	00:13:41
	6. Keep right at the fork to continue on US-219 S , follow signs for Orchard Park/Springville	2.20	00:01:24	17.48	00:15:05
	7. Keep right to stay on US-219 S	43.35	00:24:33	60.83	00:39:38
	8. Continue onto US-219 S	0.04	00:00:08	60.87	00:39:46
	9. Turn right to stay on US-219 S	24.07	00:19:02	84.94	00:58:48
	10. Continue straight onto NY-242 W/W Washington St.	9.89	00:07:43	94.83	01:06:31
	11. Turn left onto Baker Rd	1.50	00:01:22	96.34	01:07:53
	12. Turn left onto NY-353 S	8.01	00:06:55	104.35	01:14:48
	13. Turn right onto NY-417 W/Broad St.	0.96	00:01:22	105.31	01:16:10
	14. Turn right onto the ramp	0.03	00:00:03	105.34	01:16:13
	15. (2) NY-417 & I-86 Head west toward I-86 W	0.39	00:00:22	105.73	01:16:35
	16. Merge onto I-86 W	11.40	00:06:12	117.13	01:22:47
	17. Take exit 18 for NY-280 toward Allegany State Park/Quarter Run Area	0.39	00:00:22	117.52	01:23:09
	18. Turn left onto NY-280 S	7.11	00:05:25	124.63	01:28:34
	19. Turn right to stay on NY-280 S.	11.68	00:08:50	136.30	01:37:24

20.	Continue onto PA-346 E	4.93	00:03:43	141.23	01:41:07
21.	Turn right onto PA-321 S .	7.06	00:05:29	148.29	01:46:36
 22.	(3) Hwy321 Head southwest on PA-321 S toward Allegheny National Forest - North Country National Scenic Trail	15.24	00:10:56	163.53	01:57:32
23.	Turn right onto PA-321 S/PA-59 W .	15.12	00:09:56	178.65	02:07:28
24.	Turn left onto Forest Rd 605	0.23	00:01:23	178.88	02:08:51
25.	Forest Rd 605 turns slightly right and becomes Forest Rd 617 .	0.39	00:00:45	179.27	02:09:36
 26.	(4) Allegheny National Forest-Rimrock Trail-Off Road Head northeast on Forest Rd 617 toward Forest Rd 605	0.39	00:01:00	179.65	02:10:36
27.	Forest Rd 617 turns slightly left and becomes Forest Rd 605	0.23	00:00:32	179.88	02:11:08
28.	Turn left onto PA-59 W	16.11	00:13:08	195.99	02:24:16
29.	Turn left onto Keenan St	0.56	00:00:51	196.55	02:25:07
30.	Turn left onto US-6 E	15.00	00:12:04	211.55	02:37:11
31.	Continue straight onto PA-666 W/S Main St .	3.82	00:03:47	215.37	02:40:58
32.	Turn right to stay on PA-666 W .	1.86	00:01:22	217.23	02:42:20
 33.	(5) 3566 Route 666 Head southwest on PA-666 W toward Duck Eddy Ln	37.24	00:32:24	254.46	03:14:44
 34.	(6) Cougar Bob- Lunch - 13685 Route 666, Tionesta PA Head north on PA-666 W toward Berlin Rd	11.04	00:10:05	265.50	03:24:49
 35.	(7) Hwy666 Head south on US-62 S toward Church Hill Rd	11.51	00:08:44	277.01	03:33:33
36.		15.33	00:11:22	292.34	03:44:55

	Continue straight onto PA-36 S/Elm St.				
37.	Turn left to stay on PA-36 S.	20.78	00:17:18	313.12	04:02:13
 38.	(8) 13860 Hwy208 Head east on PA-36 S toward Baxter Run Rd	20.21	00:14:53	333.33	04:17:06
 39.	(9) 1025 PA-36 Head south on PA-36 S toward Stone Rd	0.88	00:00:43	334.21	04:17:49
40.	Keep left to continue on Alaska Rd	0.65	00:00:41	334.86	04:18:30
41.	Continue onto Jenks St	1.40	00:01:40	336.26	04:20:10
42.	Slight right onto Valley St	0.58	00:00:57	336.84	04:21:07
43.	Slight right onto PA-36 S/S White St.	28.43	00:20:19	365.27	04:41:26
 44.	(10) 639 N Main St Head south on PA-36 S/N Main St toward Dutchtown Rd/T371	1.23	00:01:33	366.50	04:42:59
45.	Turn right onto Lincoln Way	0.72	00:00:53	367.22	04:43:52
46.	Continue onto PA-436 S/S Main St.	2.45	00:02:21	369.67	04:46:13
47.	Turn right onto US-119 S	62.08	00:43:56	431.75	05:30:09
48.	Slight left onto Buffalo-Pittsburgh Hwy/Indiana Hwy.	0.44	00:00:21	432.19	05:30:30
49.	Continue straight	0.10	00:00:05	432.29	05:30:35
50.	Continue onto Old US Hwy 22/Old William Penn Hwy.	3.15	00:02:46	435.44	05:33:21
51.	Continue onto E Market St	1.08	00:02:07	436.51	05:35:28
52.	Turn left onto PA-217 S/S Walnut St.	12.18	00:10:30	448.69	05:45:58
53.	Turn left onto Leo St	0.22	00:00:21	448.91	05:46:19
54.	Continue onto Y St	0.50	00:00:56	449.40	05:47:15
55.	Turn right onto PA-217 S/W 4th Ave.	6.07	00:06:14	455.47	05:53:29
56.	Turn right onto US-30 W	3.41	00:03:04	458.88	05:56:33
57.	Turn left onto Theatre St	1.29	00:02:29	460.16	05:59:02

58.	Turn right onto Arnold Palmer Dr	0.82	00:00:50	460.98	05:59:52
59.	Turn right .	0.07	00:00:17	461.06	06:00:09
	<i>(11) Spring Hill Suites, 115 Arnold Palmer Drive, Latrobe, PA</i>			461.06	06:00:09