

# VERMONT 2017 GPS and Maps

## How to use the GPS and maps "Vermont 2017"

The GPX files and PDF maps are both uploaded in the Trillium Wed site under the Vermont tab Both files contain all routes which are self-explanatory and listed as follows.

1. Kingston to Tupper Lake to Stowe
2. Friday AM St-Albans to Jeffersonville
3. Friday PM St-Albans to Jeffersonville
4. Saturday AM Stowe to Curtiss
5. Saturday PM Curtiss to Stowe
6. Sunday AM Stowe to Lake Morey Resort
7. Sunday PM Lake Morey Resort to Stowe

### The GPX

These files were created using live online maps in March when Mountain road (Smugglers notch) was still closed for winter.

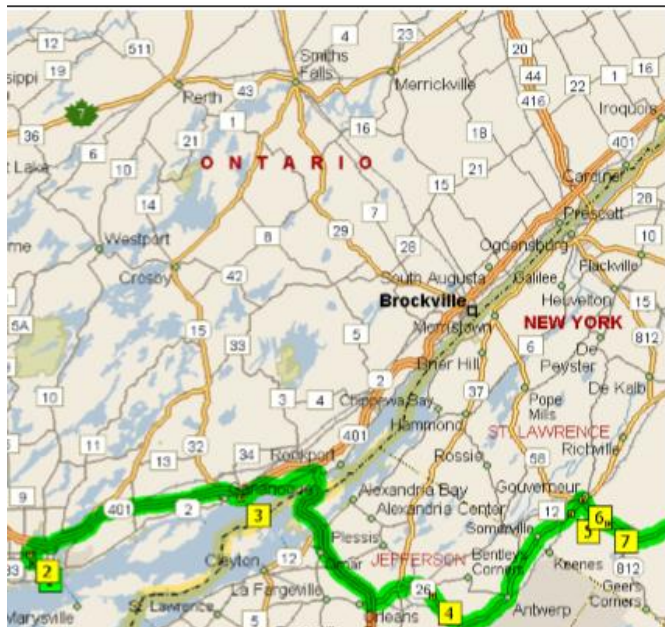
**When departing from Stowe** Your GPS will take you if through the notch if you tell it to. When you are Prompted "Navigate to start of route?"... Say YES.

**When Returning to Stowe** through the notch. The GPS was programed to take you to Jeffersonville which is the gate to the Notch. Simply follow Mountain road or 108S. you'll find your way back to the Stowehof inn from there which is located at

**434 Edson Hill Rd, Stowe, VT 05672**

### The Maps

You will see numbers on the maps that coincide with the directions as shown below with 1, 2 and 3. These are called Waypoints. They are prominent and means nothing other than to show where they are located. Ignore instructions to the right of these numbers. The real directions are what is written in between Waypoints



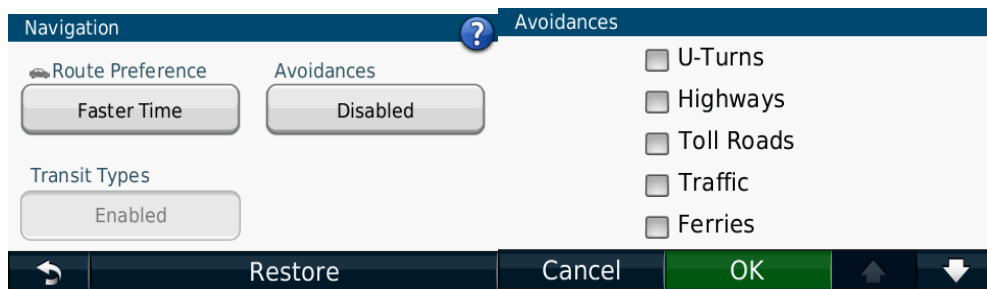
9:00 AM	0.0 km	<b>1</b> Depart Best Western Fireside Inn [1217 Princess, Kingston, ON, (613) 549-2211] on HWY-2 [CR-2] (West) for 0.7 km
9:00 AM	0.7 km	Bear RIGHT (North) onto Portsmouth Ave for 1.0 km
9:02 AM	1.7 km	Turn RIGHT (East) onto Counter St for 0.1 km
9:03 AM	1.8 km	<b>2</b> At 630 Counter St, Kingston ON, stay on Counter St (East) for 0.8 km
9:04 AM	2.5 km	Turn LEFT (North) onto Sir John a MacDonald Blvd for 1.2 km
9:07 AM	3.8 km	Take Ramp (RIGHT) onto HWY-401 [MacDonald-Cartier Fwy] for 31.4 km towards HWY-401 / Cornwall
9:27 AM	35.1 km	At exit 647, keep RIGHT onto Ramp for 0.6 km towards 1000 is. Pkwy. / Ivy Lea / Rockport
9:27 AM	35.7 km	Keep LEFT onto 1000 Islands Pky for 1.8 km towards 1000 Islands Parkway / Bridge To U.S.A. / Rockport
9:28 AM	37.5 km	<b>3</b> At 1000 Islands Pkwy, Leeds and the Thousand Islands ON, stay on 1000 Islands Pky (East) for 12.6 km

## A FEW FINAL NOTES

1. Fuel up the night before the tour(s).
2. Don't be late for the drivers meeting.
3. Follow proper touring etiquette.
4. You might see some wiggles on your GPS from time to time. Not all units are configured the same. Don't worry and don't follow then into the cow pasture.



5. Please also remove all avoidances from your GPS so that everyone is on the same page as shown below.



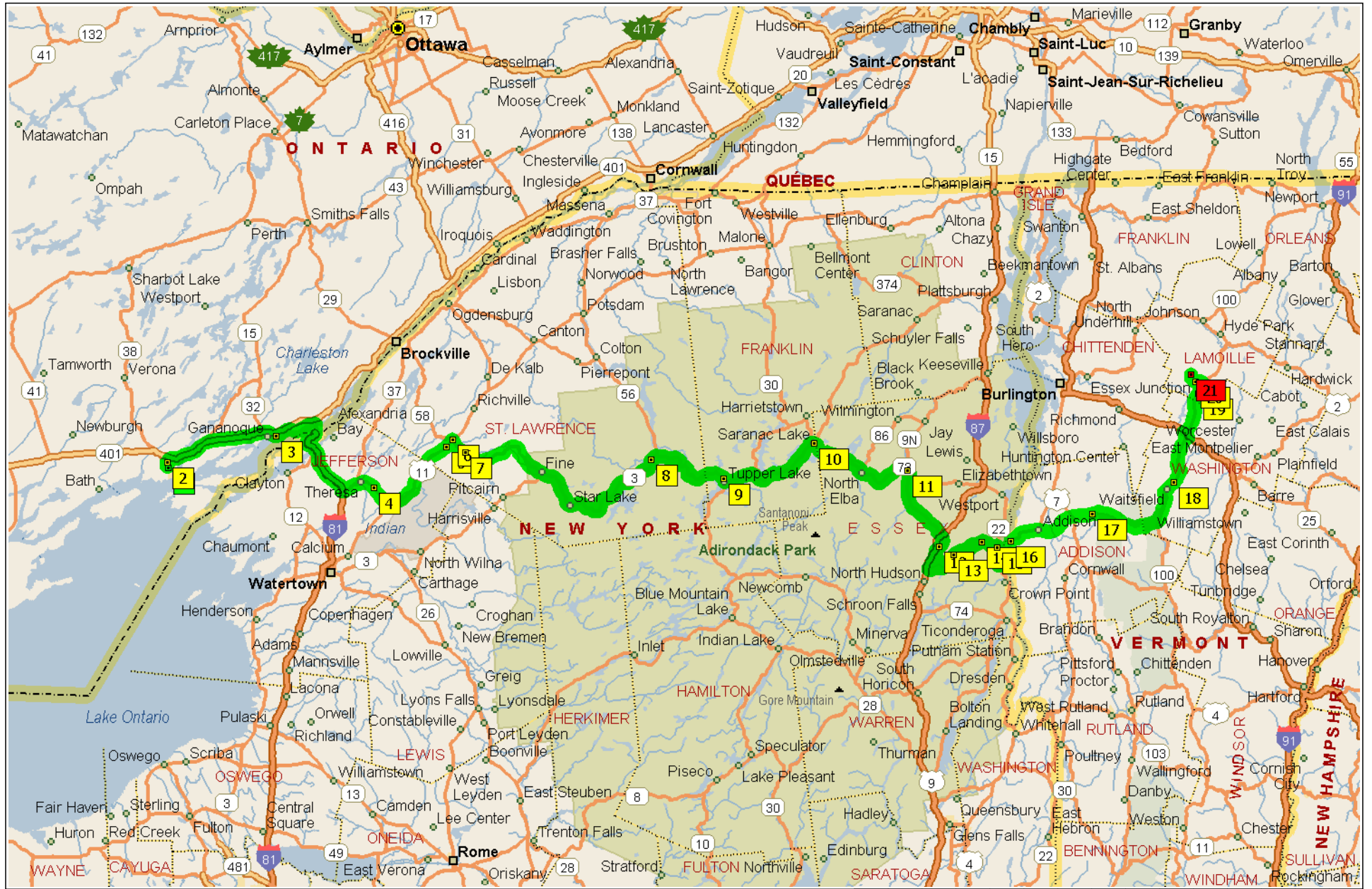
### Bernie's Weasel clause

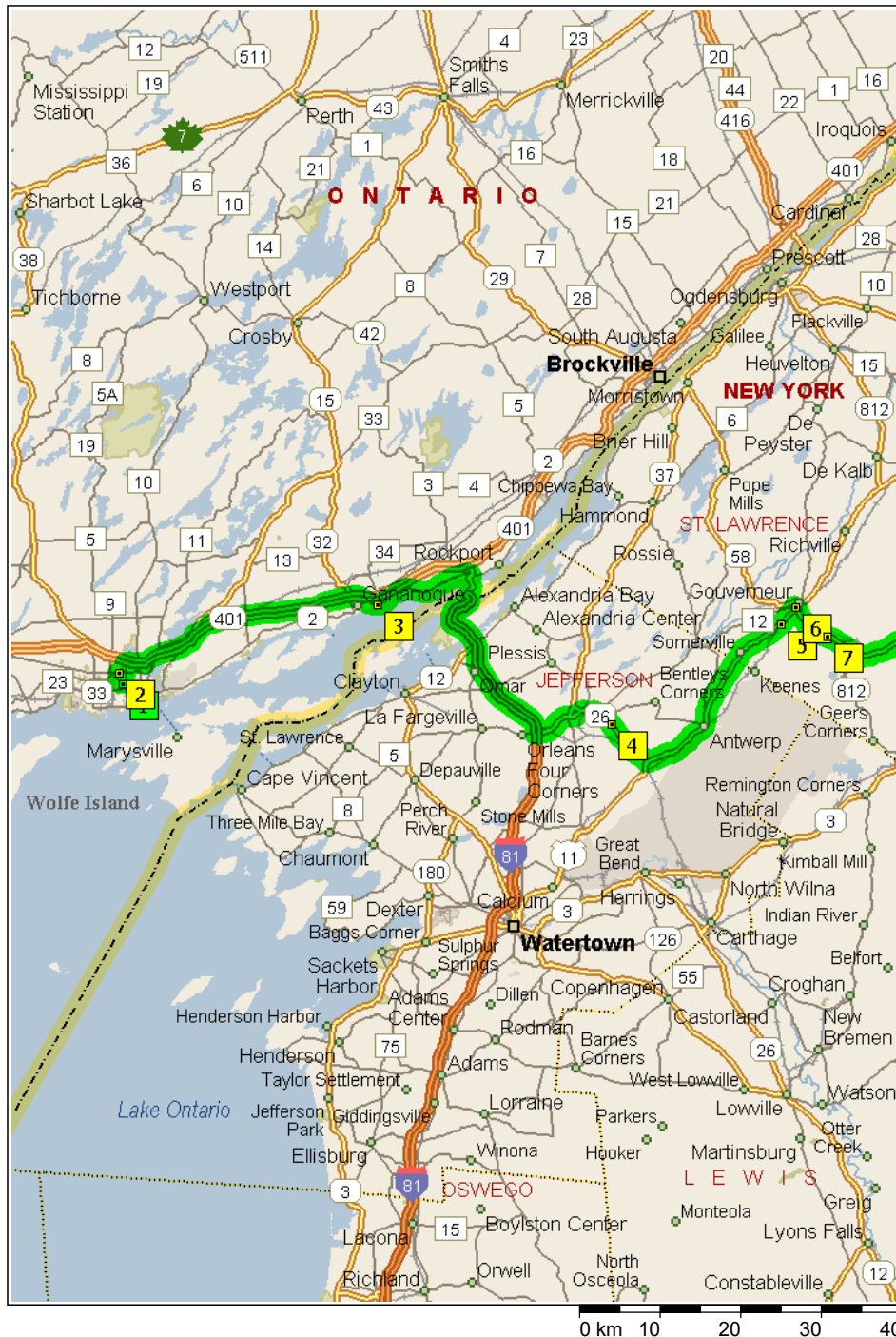
Way points shown in the GPS and on the paper mapping instructions are simply used to construct the route using (2) separate programs. **They will not coincide.** However, the directions will.

Have fun.

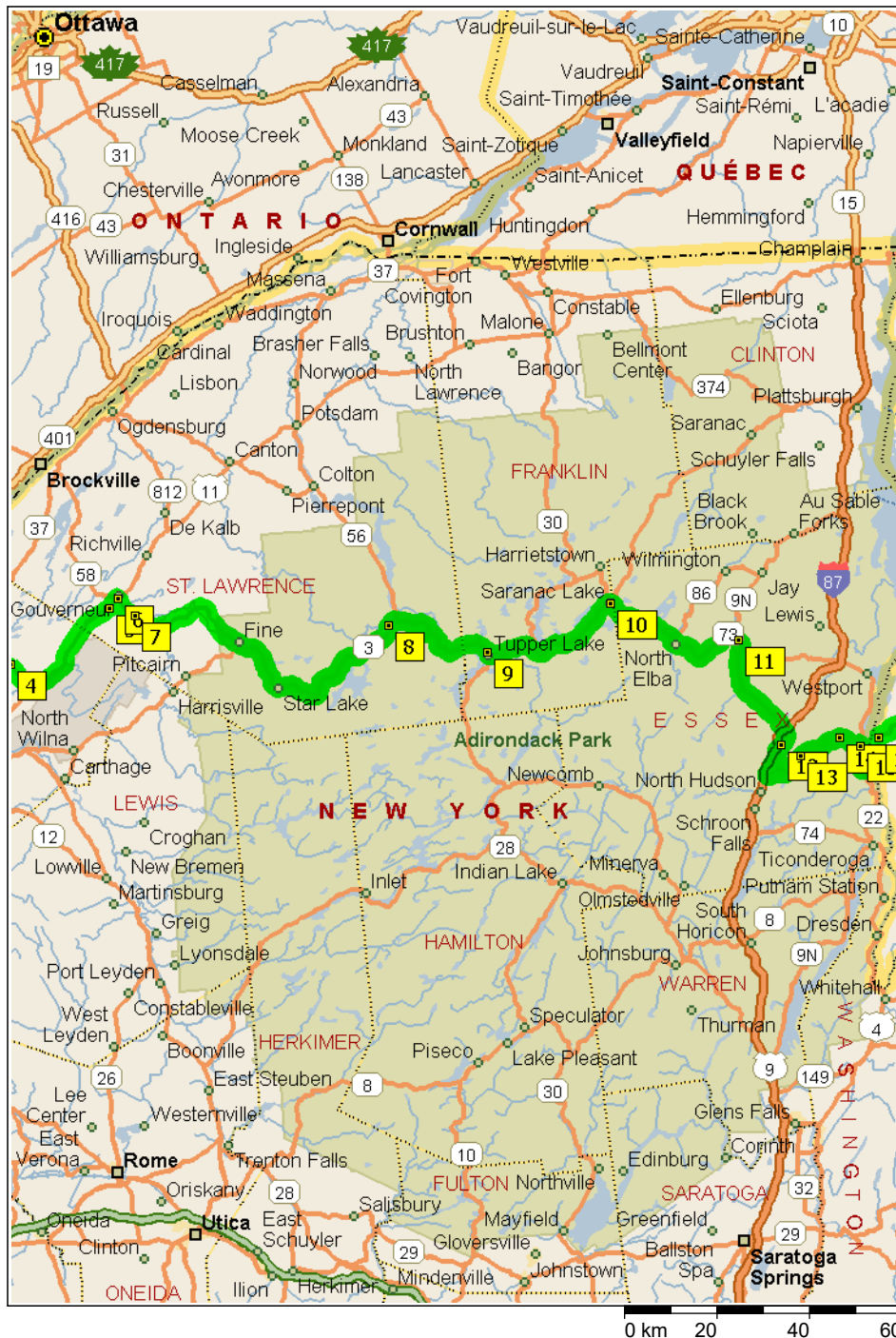
# Kingston to Tupper Lake to Stowe

489.8 kilometers; 6 hours, 30 minutes

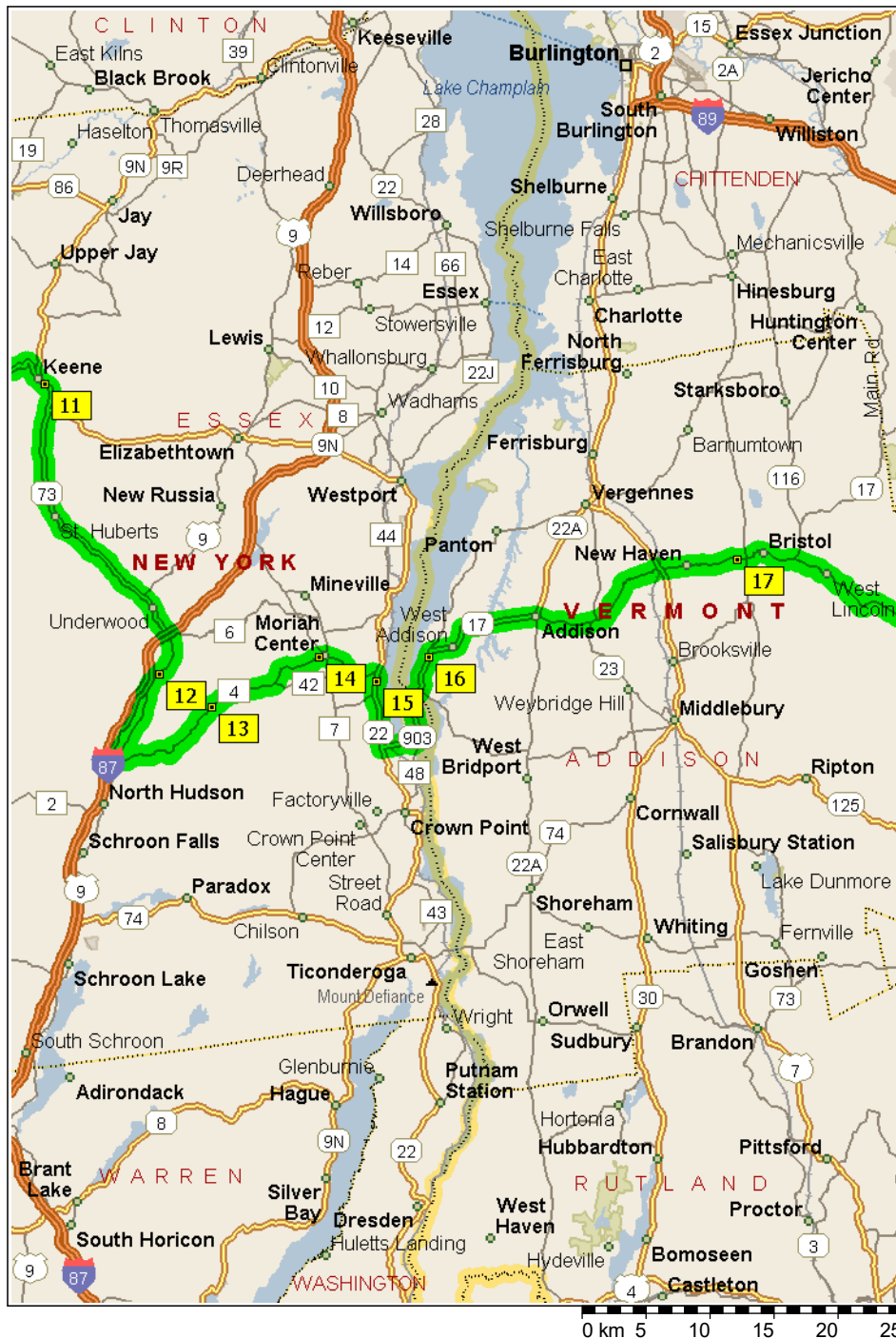




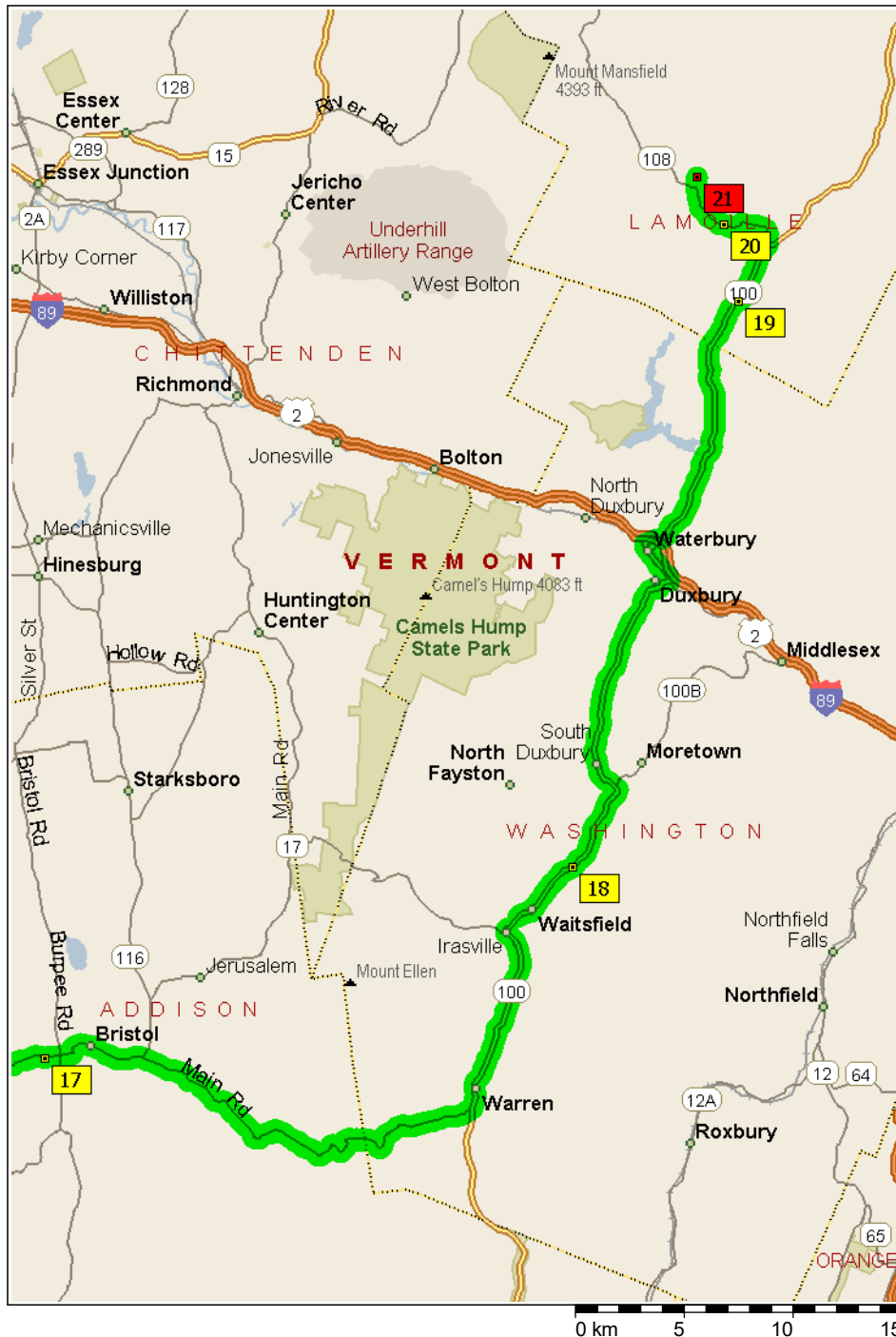
9:00 AM	0.0 km	<b>1</b> Depart Best Western Fireside Inn [1217 Princess, Kingston, ON, (613) 549-2211] on HWY-2 [CR-2] (West) for 0.7 km
9:00 AM	0.7 km	Bear RIGHT (North) onto Portsmouth Ave for 1.0 km
9:02 AM	1.7 km	Turn RIGHT (East) onto Counter St for 0.1 km
9:03 AM	1.8 km	<b>2</b> At 630 Counter St, Kingston ON, stay on Counter St (East) for 0.8 km
9:04 AM	2.5 km	Turn LEFT (North) onto Sir John a MacDonald Blvd for 1.2 km
9:07 AM	3.8 km	Take Ramp (RIGHT) onto HWY-401 [MacDonald-Cartier Fwy] for 31.4 km towards HWY-401 / Cornwall
9:27 AM	35.1 km	At exit 647, keep RIGHT onto Ramp for 0.6 km towards 1000 is. Pkwy. / Ivy Lea / Rockport
9:27 AM	35.7 km	Keep LEFT onto 1000 Islands Pky for 1.8 km towards 1000 Islands Parkway / Bridge To U.S.A. / Rockport
9:28 AM	37.5 km	<b>3</b> At 1000 Islands Pkwy, Leeds and the Thousand Islands ON, stay on 1000 Islands Pky (East) for 12.6 km
9:38 AM	50.1 km	Take Ramp (LEFT) onto HWY-137 for 3.4 km towards Hill Island / Bridge To U.S.A. / Interstate 81
9:40 AM	53.5 km	Entering New York
9:40 AM	53.5 km	Road name changes to I-81 for 22.8 km
9:54 AM	76.2 km	At exit 49, turn RIGHT onto Ramp for 0.4 km towards RT-411 / Theresa / Lafargeville
9:55 AM	76.7 km	Turn LEFT (East) onto SR-411 [Plank Rd] for 5.0 km
9:58 AM	81.6 km	Keep STRAIGHT onto SR-26 for 2.7 km
10:01 AM	84.4 km	Turn LEFT (North) onto SR-26 [Commercial St] for 3.6 km
10:03 AM	88.0 km	<b>4</b> At SR-26, stay on SR-26 (South-East) for 6.6 km
10:08 AM	94.5 km	Turn LEFT (East) onto US-11 [Main St] for 25.4 km
10:27 AM	119.9 km	<b>5</b> At US-11, stay on US-11 (North-East) for 2.8 km



10:30 AM	122.7 km	Turn RIGHT (South-East) onto Hailesboro St for 0.2 km
10:30 AM	122.9 km	<b>6</b> At near Gouverneur, stay on Hailesboro St (South-East) for 0.5 km
10:31 AM	123.4 km	Turn RIGHT (South) onto SR-58 [SR-812] for 5.1 km
10:36 AM	128.6 km	<b>7</b> At 3996 SR-58, Gouverneur, NY 13642, stay on SR-58 [SR-812] (East) for 30.1 km
10:58 AM	158.7 km	Turn LEFT (East) onto SR-3 for 47.9 km
11:34 AM	206.5 km	<b>8</b> At SR-3, stay on SR-3 (North-East) for 28.3 km
11:55 AM	234.8 km	Turn RIGHT (West) onto Ohio Ave for 0.3 km
11:56 AM	235.2 km	<b>9</b> At near Tupper Lake, return North-East on Ohio Ave for 0.3 km
11:56 AM	235.5 km	Turn RIGHT (South-East) onto SR-3 [Demars Blvd] for 1.1 km
11:58 AM	236.6 km	Turn LEFT (South-East) onto SR-3 [Mill St] for 80 m
11:58 AM	236.7 km	Turn LEFT (East) onto SR-3 [SR-30] for 33.2 km
12:20 PM	269.8 km	Turn RIGHT (South) onto Main St for 60 m
12:21 PM	269.9 km	<b>10</b> At Saranac Lake, stay on Main St (North) for 50 m
12:21 PM	269.9 km	Turn RIGHT (East) onto SR-3 [SR-86] for 0.4 km
12:22 PM	270.3 km	Bear RIGHT (South-East) onto SR-86 [River St] for 0.4 km
12:22 PM	270.7 km	Bear RIGHT (South) onto Local road(s) for 30 m
12:22 PM	270.7 km	Bear RIGHT (South) onto SR-86 [Lake Flower Ave] for 9.8 km
12:31 PM	280.5 km	Bear RIGHT (South-East) onto CR-35 for 5.9 km
12:35 PM	286.4 km	Turn RIGHT (East) onto SR-73 [Cascade Rd] for 21.0 km
12:50 PM	307.4 km	<b>11</b> At SR-73, stay on SR-73 [SR-9N] (East) for 20.7 km
1:05 PM	328.1 km	Merge onto US-9 [SR-73] for 3.5 km
1:08 PM	331.6 km	Keep STRAIGHT onto US-9 for 3.4 km



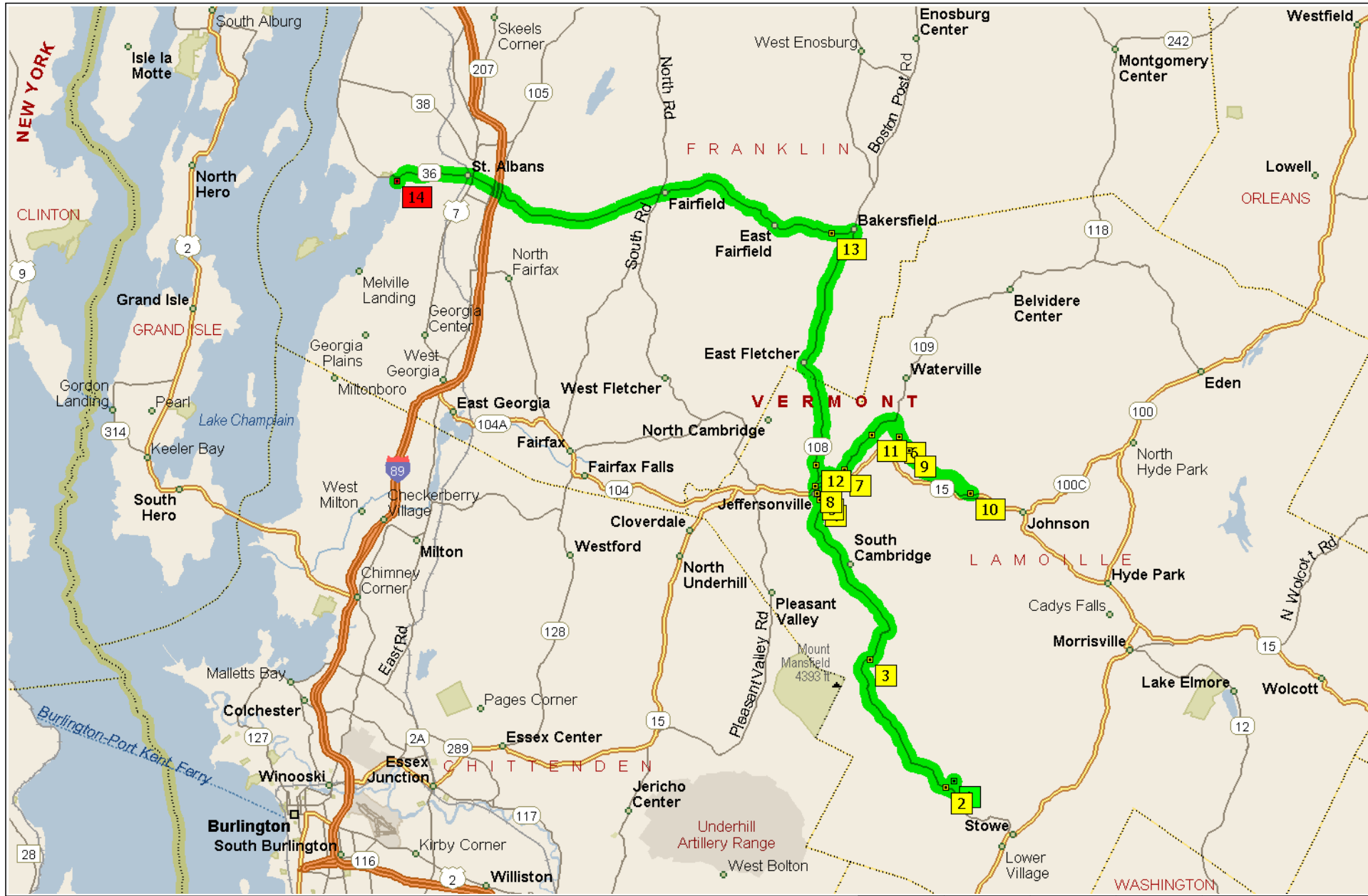
- 1:10 PM 335.1 km **12** At US-9, stay on US-9 (West) for 7.5 km
- 1:16 PM 342.6 km Turn LEFT (South) onto CR-4C [Caza Turn Rd] for 0.3 km
- 1:17 PM 342.8 km Turn LEFT (East) onto CR-4 [Black Brook Rd] for 9.6 km
- 1:27 PM 352.4 km Turn LEFT (North) onto Local road(s) for 30 m
- 1:27 PM 352.4 km **13** At CR-4, return South on Local road(s) for 30 m
- 1:27 PM 352.5 km Turn LEFT (North-East) onto CR-4 [North Hudson-Moriah Rd] for 5.5 km
- 1:33 PM 358.0 km Bear LEFT (North-East) onto CR-4 [N Hudson Rd] for 4.7 km
- 1:37 PM 362.6 km **14** At near Moriah Center, stay on CR-4 [N Hudson Rd] (East) for 0.5 km
- 1:38 PM 363.1 km Keep STRAIGHT onto CR-4 [Plank Rd] for 4.0 km
- 1:42 PM 367.1 km Keep STRAIGHT onto CR-4 [Broad St] for 0.7 km
- 1:42 PM 367.8 km Turn RIGHT (South) onto SR-22 [SR-9N] for 0.6 km
- 1:44 PM 368.4 km **15** At SR-22, stay on SR-22 [SR-9N] (South) for 5.4 km
- 1:48 PM 373.8 km Turn LEFT (East) onto SR-903 for 6.6 km
- 1:54 PM 380.5 km Entering Vermont
- 1:54 PM 380.5 km Road name changes to SR-17 for 0.5 km
- 1:54 PM 381.0 km Keep RIGHT onto SR-125 [SR-17] for 0.1 km
- 1:54 PM 381.1 km Turn LEFT (North) onto SR-17 for 2.9 km
- 1:56 PM 384.0 km **16** At 6169 SR-17, Vergennes, VT 05491, stay on SR-17 (North) for 14.4 km
- 2:07 PM 398.4 km Keep STRAIGHT onto SR-17 [Otter Creek Hwy] for 7.4 km
- 2:13 PM 405.8 km Turn RIGHT (South-East) onto US-7 [SR-17] for 0.2 km
- 2:13 PM 406.0 km Bear LEFT (East) onto SR-17 [Main St] for 6.3 km
- 2:20 PM 412.2 km **17** At SR-17, stay on SR-17 (East) for 0.7 km
- 2:21 PM 413.0 km Keep STRAIGHT onto SR-116 [SR-17] for 4.3 km



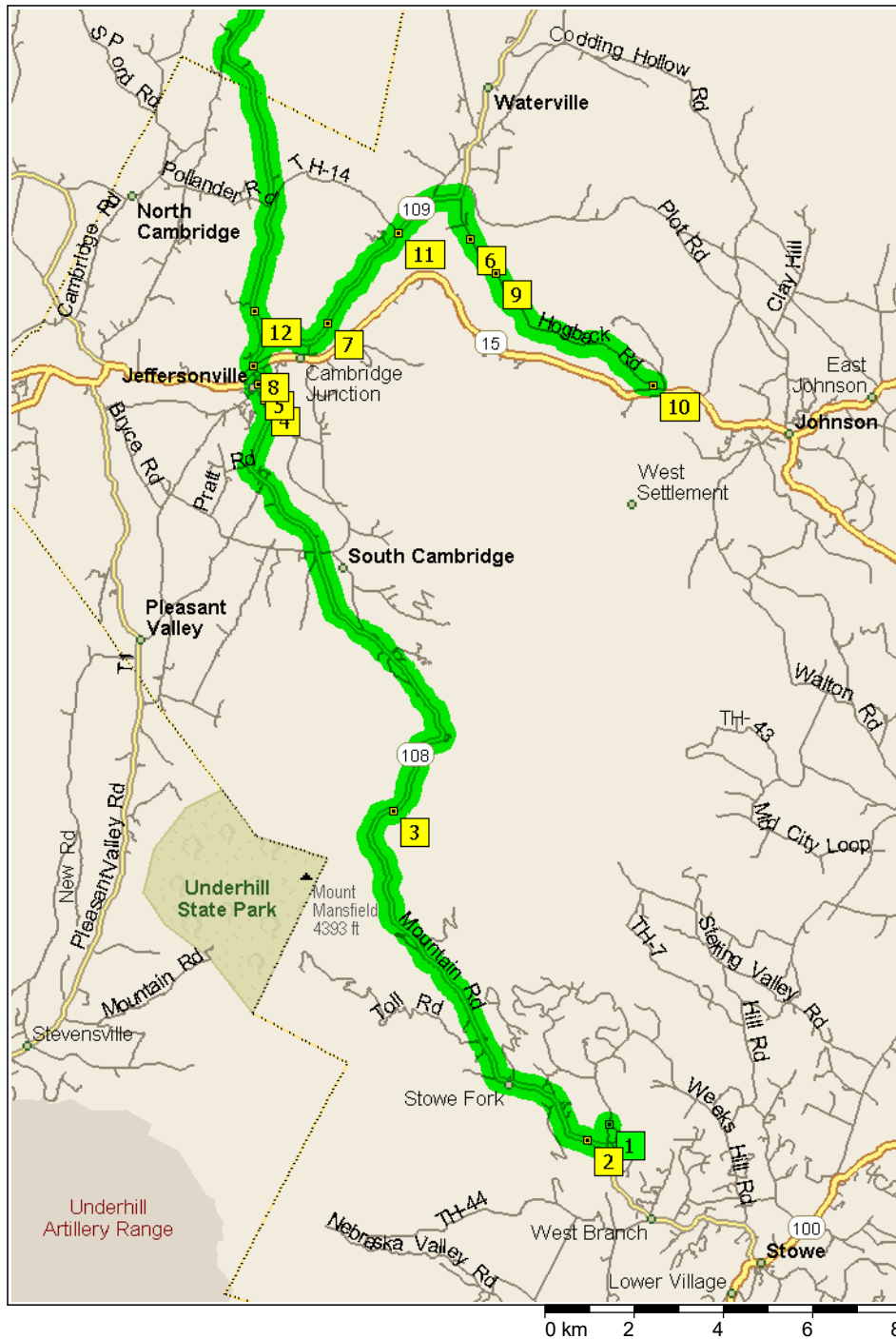
2:25 PM	417.3 km	Turn RIGHT (South) onto Lincoln Rd for 1.8 km
2:27 PM	419.0 km	Road name changes to Main Rd [W River Rd] for 3.6 km
2:31 PM	422.7 km	Keep STRAIGHT onto Main Rd [E River Rd] for 1.8 km
2:33 PM	424.4 km	Road name changes to Lincoln Gap Rd for 12.3 km
2:46 PM	436.7 km	Bear LEFT (North) onto SR-100 [43rd Infantry Division Memorial Hyw] for 13.3 km
2:56 PM	450.0 km	<b>18</b> At SR-100, stay on SR-100 (East) for 4.3 km
2:59 PM	454.3 km	Turn LEFT to stay on SR-100 for 11.3 km
3:08 PM	465.6 km	Turn LEFT (North) onto US-2 [SR-100] for 2.0 km
3:10 PM	467.7 km	Keep RIGHT onto Local road(s) for 50 m
3:11 PM	467.7 km	Bear RIGHT (East) onto SR-100 for 13.1 km
3:20 PM	480.8 km	Turn RIGHT (South) onto Local road(s) for 30 m
3:20 PM	480.9 km	<b>19</b> At SR-100, return North on Local road(s) for 30 m
3:20 PM	480.9 km	Turn RIGHT (East) onto SR-100 for 3.0 km
3:23 PM	483.9 km	Turn LEFT (North) onto SR-108 [Bridge St] for 1.0 km
3:25 PM	484.9 km	Bear LEFT (West) onto SR-108 [Mountain Rd] for 2.0 km
3:27 PM	486.9 km	<b>20</b> At SR-108, stay on SR-108 [Mountain Rd] (West) for 2.3 km
3:29 PM	489.2 km	Bear RIGHT (North) onto Edson Hill Rd for 0.6 km
3:30 PM	489.8 km	<b>21</b> Arrive Stowehof Inn [434 Edson Hill Rd, Stowe, VT 05672, (802) 253-9722]

# Friday AM Jeffersonville to St Albans

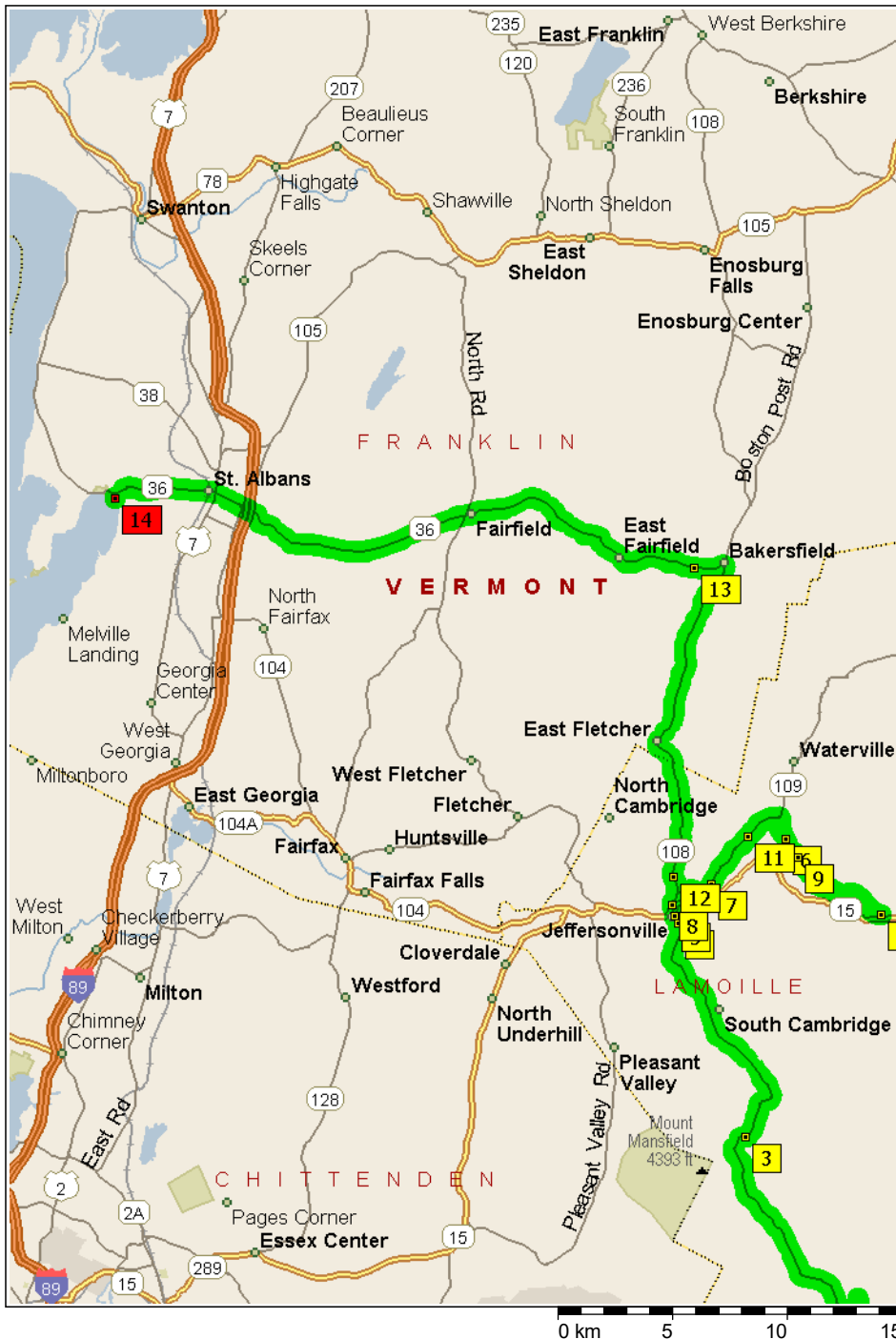
111.0 kilometers; 1 hour, 56 minutes





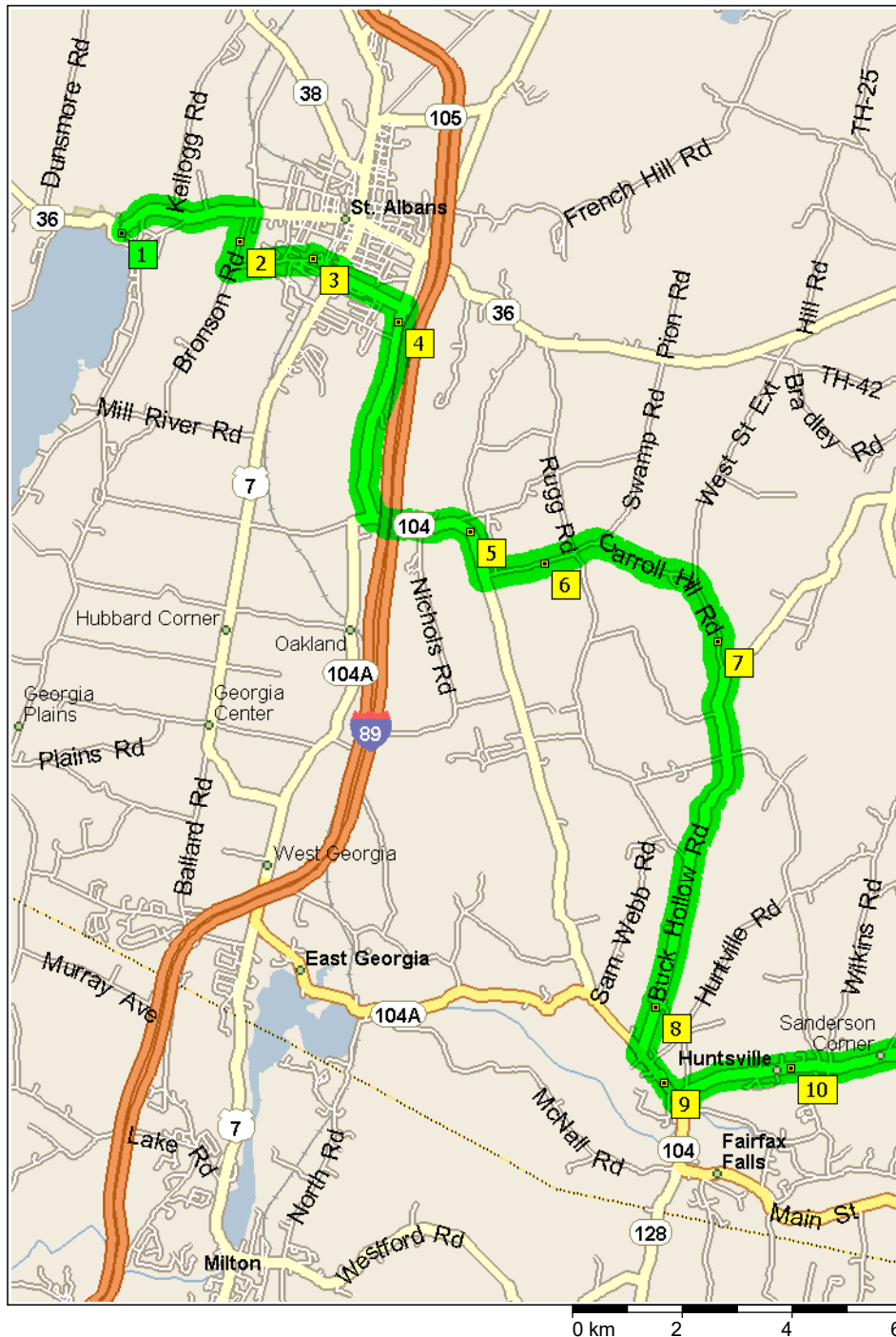


9:00 AM	0.0 km	<b>1</b> Depart Stowehof Inn [434 Edson Hill Rd, Stowe, VT 05672, (802) 253-9722] on Edson Hill Rd (South) for 0.6 km
9:00 AM	0.6 km	Turn RIGHT (North-West) onto SR-108 [Mountain Rd] for 0.5 km
9:01 AM	1.1 km	<b>2</b> At 3590 Mountain Rd, Stowe, VT 05672, stay on SR-108 [Mountain Rd] (West) for 10.0 km
9:11 AM	11.1 km	<b>3</b> At 5896 SR-108, Jeffersonville, VT 05464, stay on SR-108 (East) for 11.7 km
9:23 AM	22.9 km	<b>4</b> At 169 SR-108, Jeffersonville, VT 05464, stay on SR-108 (North) for 0.3 km
9:23 AM	23.2 km	Turn RIGHT (North) onto SR-108 [SR-15] for 80 m
9:23 AM	23.2 km	<b>5</b> At 52 SR-108, Jeffersonville, VT 05464, stay on SR-108 [SR-15] (North) for 0.3 km
9:24 AM	23.5 km	Turn LEFT to stay on SR-108 [SR-15] for 0.1 km
9:24 AM	23.7 km	Bear LEFT (West) onto SR-108 for 0.7 km
9:25 AM	24.4 km	Bear RIGHT (North-East) onto SR-109 for 6.2 km
9:31 AM	30.5 km	Turn RIGHT (South-East) onto Hogback Rd for 1.0 km
9:33 AM	31.5 km	<b>6</b> At near Waterville, stay on Hogback Rd (North) for 1.0 km
9:34 AM	32.5 km	Turn LEFT (West) onto SR-109 for 4.4 km
9:39 AM	36.9 km	<b>7</b> At near Cambridge Junction, stay on SR-109 (South-West) for 1.8 km
9:40 AM	38.7 km	Bear LEFT (South) onto SR-108 for 0.6 km
9:41 AM	39.3 km	<b>8</b> At 84 SR-108, Jeffersonville, VT 05464, return North-West on SR-108 for 0.6 km
9:42 AM	39.8 km	Bear RIGHT (North-East) onto SR-109 for 6.2 km
9:49 AM	46.0 km	Turn RIGHT (South-East) onto Hogback Rd for 2.0 km
9:51 AM	48.0 km	<b>9</b> At near Ithiel Falls, stay on Hogback Rd (South-East) for 4.9 km
9:56 AM	52.8 km	<b>10</b> At 3688 Hogback Rd, Johnson, VT 05656, return North-West on Hogback Rd for 6.8 km

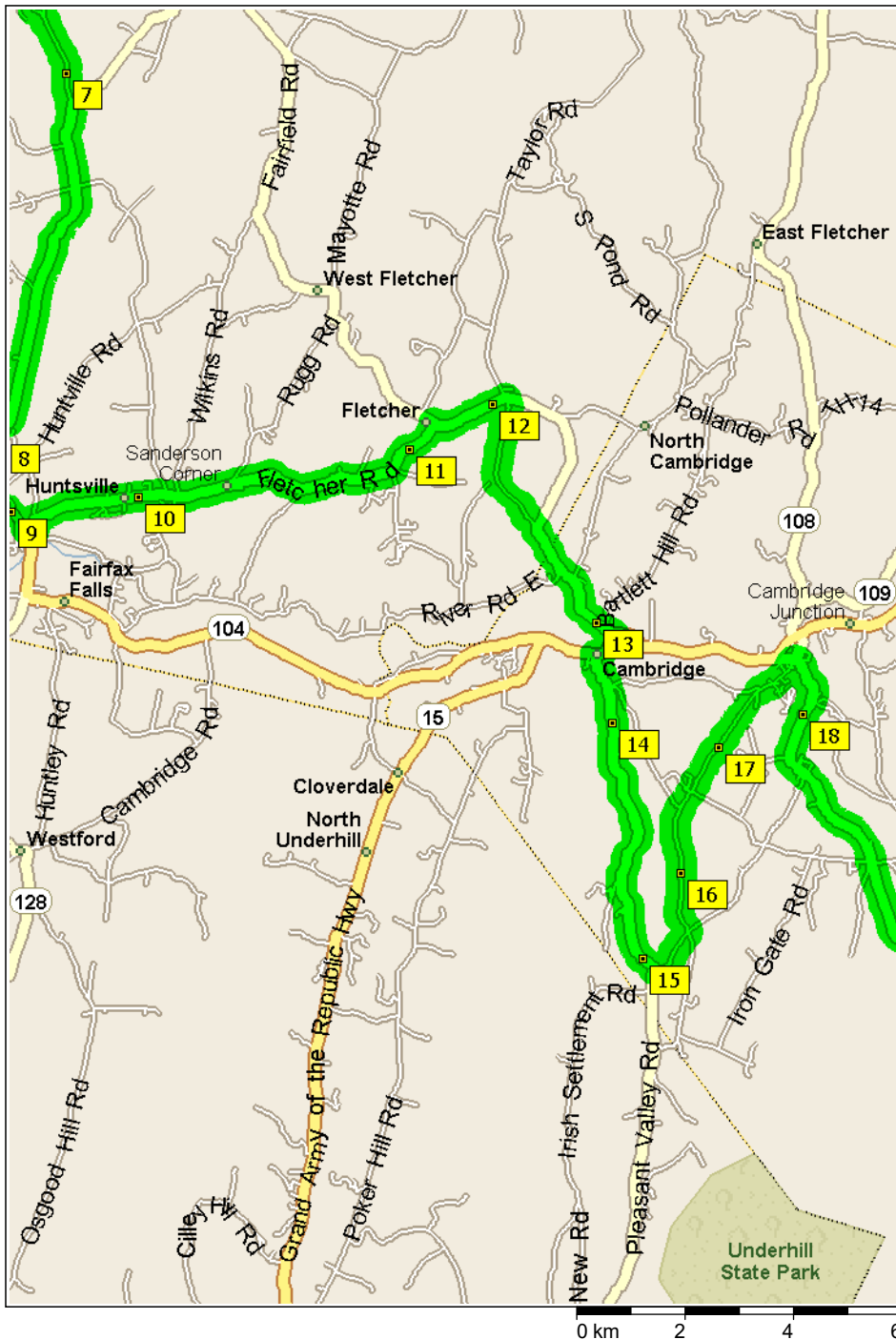


10:03 AM	59.7 km	Turn LEFT (West) onto SR-109 for 1.7 km
10:05 AM	61.4 km	<b>11</b> At near Waterville, stay on SR-109 (South) for 4.5 km
10:09 AM	65.8 km	Turn RIGHT (North) onto SR-108 for 0.7 km
10:11 AM	66.6 km	<b>12</b> At 900 SR-108, Jeffersonville, VT 05464, stay on SR-108 (North) for 14.9 km
10:25 AM	81.4 km	Turn LEFT (West) onto SR-36 for 1.4 km
10:27 AM	82.8 km	<b>13</b> At SR-36, stay on SR-36 (West) for 22.4 km
10:49 AM	105.2 km	Keep STRAIGHT onto SR-36 [Fairfield St] for 1.1 km
10:51 AM	106.3 km	Turn RIGHT (North) onto US-7 [SR-36], then immediately turn LEFT (West) onto SR-36 [Lake St] for 1.5 km
10:53 AM	107.8 km	Keep STRAIGHT onto SR-36 for 3.2 km
10:56 AM	111.0 km	<b>14</b> Arrive 576 SR-36, St Albans, VT 05478

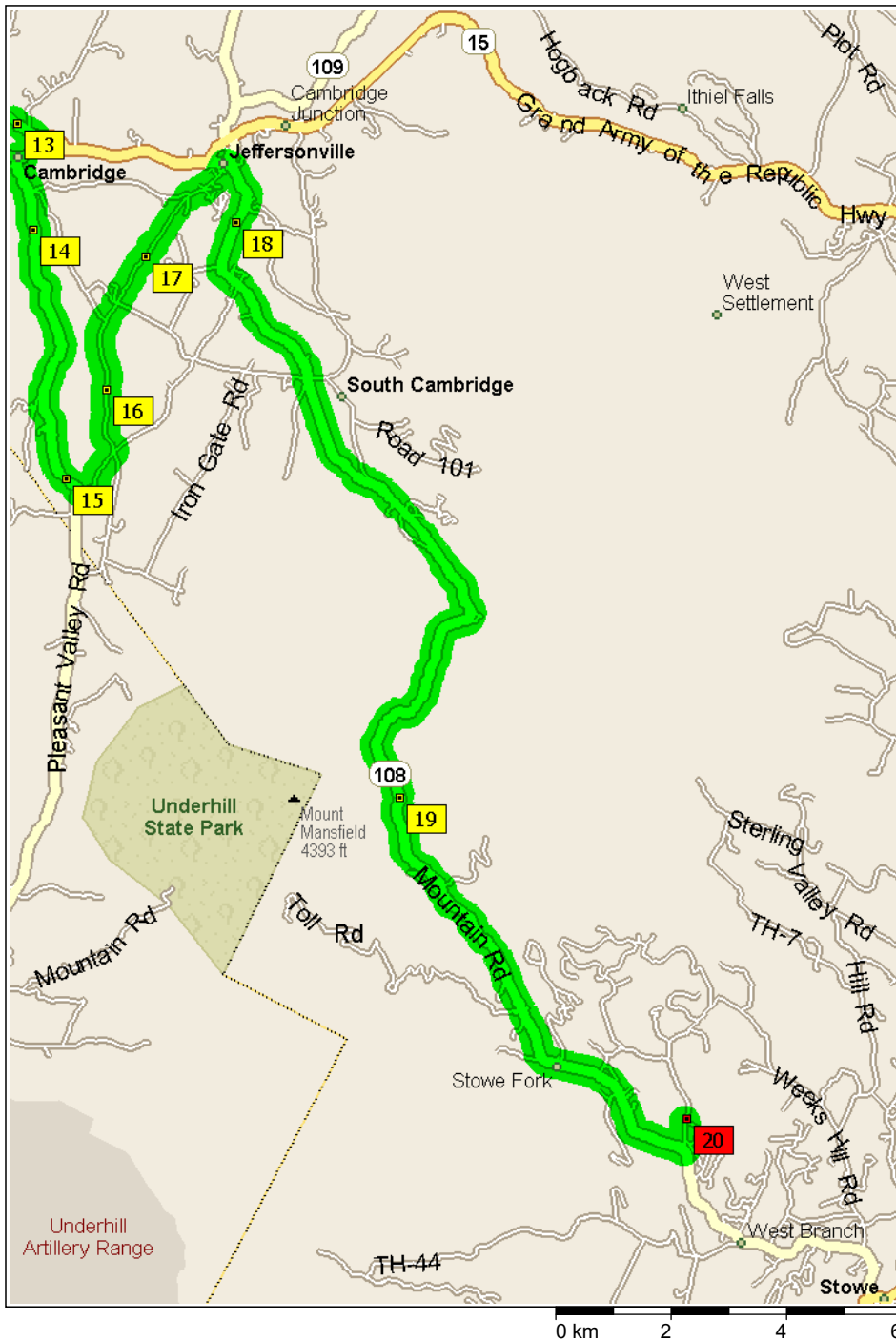




9:00 AM	0.0 km	<b>1</b> Depart 596 SR-36, St Albans, VT 05478 on SR-36 (North) for 2.5 km
9:02 AM	2.5 km	Turn RIGHT (South) onto Bronson Rd for 0.6 km
9:03 AM	3.1 km	<b>2</b> At 2292 Bronson Rd, St Albans, VT 05478, stay on Bronson Rd (South) for 0.5 km
9:04 AM	3.6 km	Turn LEFT (East) onto Nason St for 1.6 km
9:07 AM	5.2 km	<b>3</b> At Nason St, St Albans, VT 05478, stay on Nason St (East) for 0.5 km
9:08 AM	5.7 km	Turn RIGHT (South) onto US-7 [S Main St], then immediately turn LEFT (East) onto Interstate Access Rd for 1.5 km
9:11 AM	7.1 km	Turn RIGHT (South) onto SR-104 for 0.3 km
9:11 AM	7.4 km	<b>4</b> At 702 SR-104, St Albans, VT 05478, stay on SR-104 (South) for 5.6 km
9:16 AM	13.0 km	<b>5</b> At 2665 SR-104, Fairfax, VT 05454, stay on SR-104 (South-East) for 0.8 km
9:16 AM	13.8 km	Turn LEFT (East) onto Brick Church Rd [Town Hwy 11] for 1.1 km
9:18 AM	14.9 km	<b>6</b> At Brick Church Rd, Fairfax, VT 05454, stay on Brick Church Rd [Town Hwy 11] (East) for 0.6 km
9:19 AM	15.5 km	Road name changes to Carroll Hill Rd [Town Hwy 11] for 2.5 km
9:23 AM	17.9 km	Keep STRAIGHT onto Carroll Hill Rd for 1.2 km
9:25 AM	19.1 km	<b>7</b> At Carroll Hill Rd, Fairfax, VT 05454, stay on Carroll Hill Rd (South) for 0.6 km
9:26 AM	19.7 km	Bear RIGHT (South) onto Buck Hollow Rd for 6.4 km
9:33 AM	26.1 km	<b>8</b> At Buck Hollow Rd, stay on Buck Hollow Rd (South) for 0.9 km
9:34 AM	27.0 km	Turn LEFT (South-East) onto SR-104 for 0.7 km
9:35 AM	27.7 km	<b>9</b> At 1189 SR-104, Fairfax, VT 05454, stay on SR-104 (South-East) for 0.5 km
9:35 AM	28.2 km	Bear LEFT (East) onto Fletcher Rd for 90 m
9:36 AM	28.3 km	Turn LEFT to stay on Fletcher Rd for 2.2 km



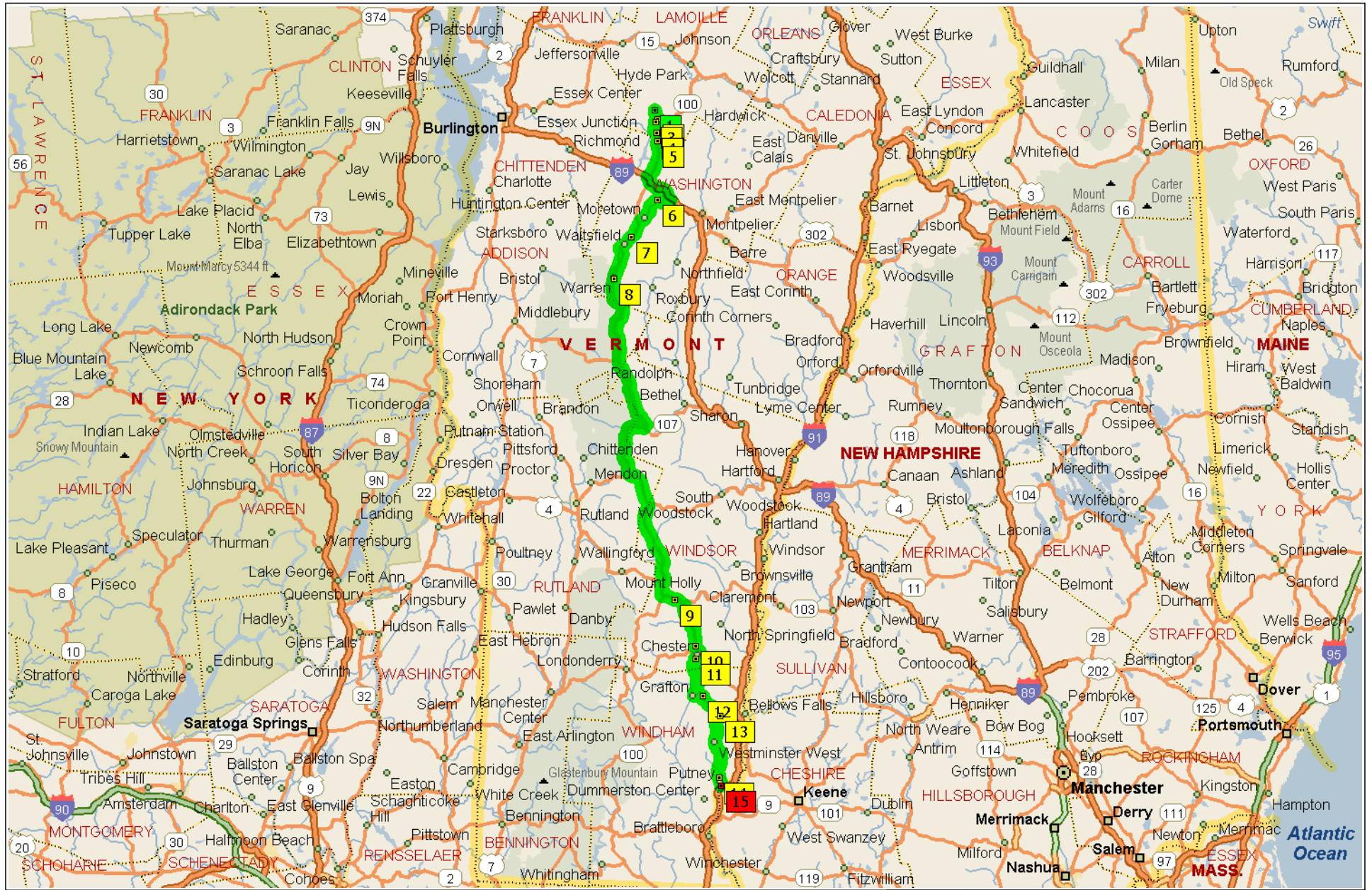
- 9:38 AM 30.5 km **10** At 324 Fletcher Rd, Fairfax, VT 05454, stay on Fletcher Rd (East) for 5.4 km
- 9:43 AM 35.9 km **11** At 387 Fletcher Rd, Cambridge, VT 05444, stay on Fletcher Rd (East) for 0.7 km
- 9:44 AM 36.6 km Turn RIGHT (East) onto Cambridge Rd for 1.2 km
- 9:46 AM 37.8 km **12** At 742 Cambridge Rd, Cambridge, VT 05444, stay on Cambridge Rd (East) for 0.3 km
- 9:46 AM 38.1 km Turn RIGHT (South) onto Webb Rd for 1.6 km
- 9:48 AM 39.6 km Road name changes to King Rd for 1.2 km
- 9:50 AM 40.8 km Bear RIGHT (South) onto Cambridge Rd for 0.4 km
- 9:51 AM 41.3 km Road name changes to Pumpkin Harbor Rd for 1.7 km
- 9:53 AM 42.9 km **13** At 226 Pumpkin Harbor Rd, Cambridge, VT 05444, stay on Pumpkin Harbor Rd (East) for 0.4 km
- 9:53 AM 43.3 km Turn RIGHT (South) onto SR-15 [Grand Army of the Republic Hwy] for 0.6 km
- 9:54 AM 43.9 km Turn LEFT (South) onto Lower Valley Rd for 0.3 km
- 9:55 AM 44.2 km Road name changes to Lower Pleasant Valley Rd for 1.0 km
- 9:56 AM 45.2 km **14** At 626 Lower Pleasant Valley Rd, Cambridge, VT 05444, stay on Lower Pleasant Valley Rd (South) for 4.6 km
- 10:01 AM 49.9 km **15** At 3559 Lower Pleasant Valley Rd, Cambridge, VT 05444, stay on Lower Pleasant Valley Rd (East) for 0.3 km
- 10:01 AM 50.2 km Turn LEFT (East) onto Upper Pleasant Valley Rd for 2.1 km
- 10:04 AM 52.3 km **16** At 2955 Upper Pleasant Valley Rd, Cambridge, VT 05444, stay on Upper Pleasant Valley Rd (North) for 2.6 km
- 10:06 AM 54.9 km **17** At 1356 Upper Pleasant Valley Rd, Jeffersonville, VT 05464, stay on Upper Pleasant Valley Rd (North-East) for 2.2 km

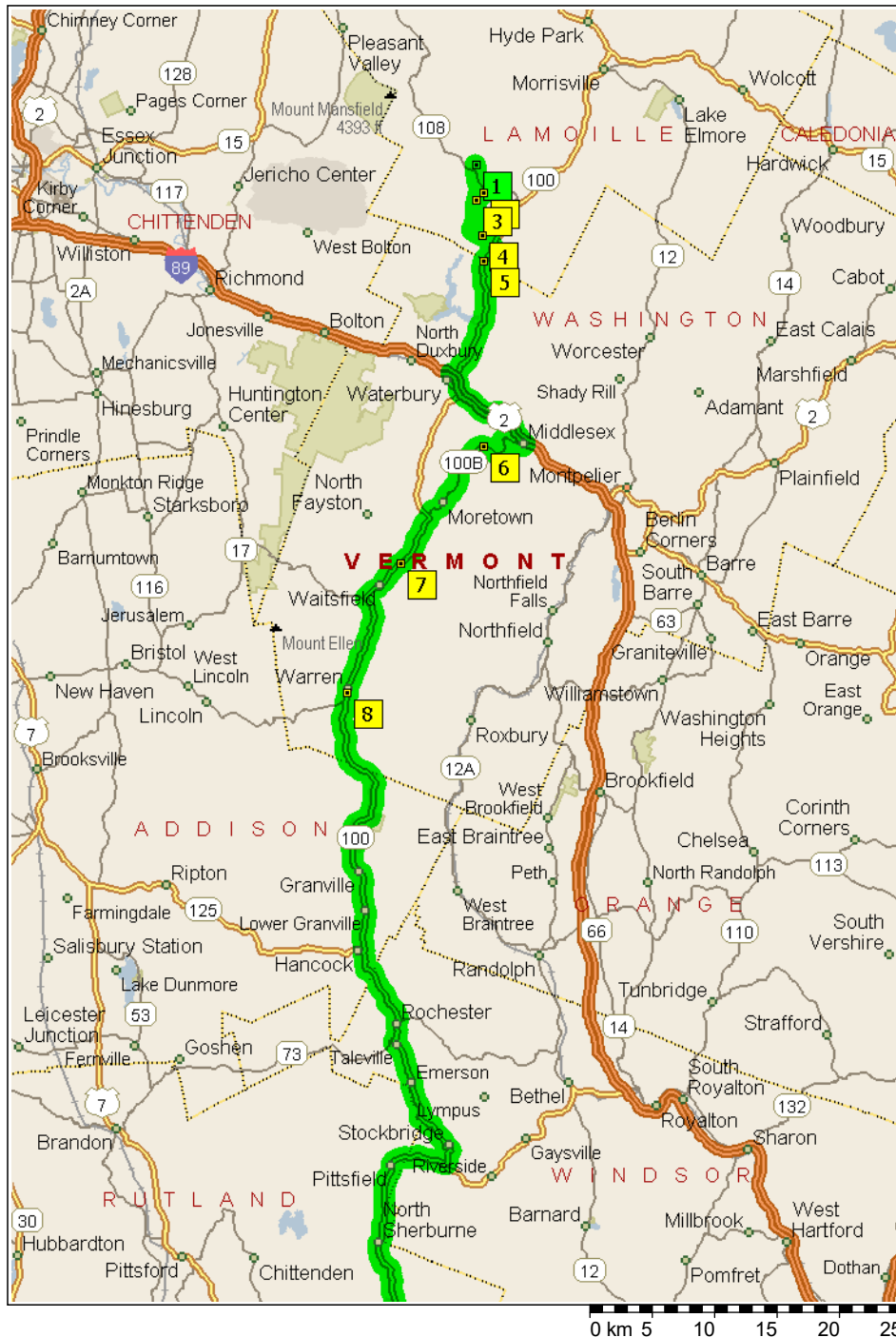


- 10:09 AM 57.1 km Turn RIGHT (East) onto SR-15 [Grand Army of the Republic Hwy] for 70 m
- 10:09 AM 57.2 km Keep STRAIGHT onto SR-108 for 1.1 km
- 10:11 AM 58.3 km **18** At SR-108, stay on SR-108 (South-West) for 12.8 km
- 10:24 AM 71.1 km **19** At 6084 SR-108, Jeffersonville, VT 05464, stay on SR-108 (South-West) for 1.4 km
- 10:25 AM 72.6 km Keep STRAIGHT onto SR-108 [Mountain Rd] for 7.2 km
- 10:32 AM 79.8 km Turn LEFT (North) onto Edson Hill Rd for 0.6 km
- 10:33 AM 80.3 km **20** Arrive Stowe Hof Inn [434 Edson Hill Rd, Stowe, VT 05672, (802) 253-9722]

# Saturday AM Stowe to Curtiss

221.9 kilometers; 3 hours, 8 minutes

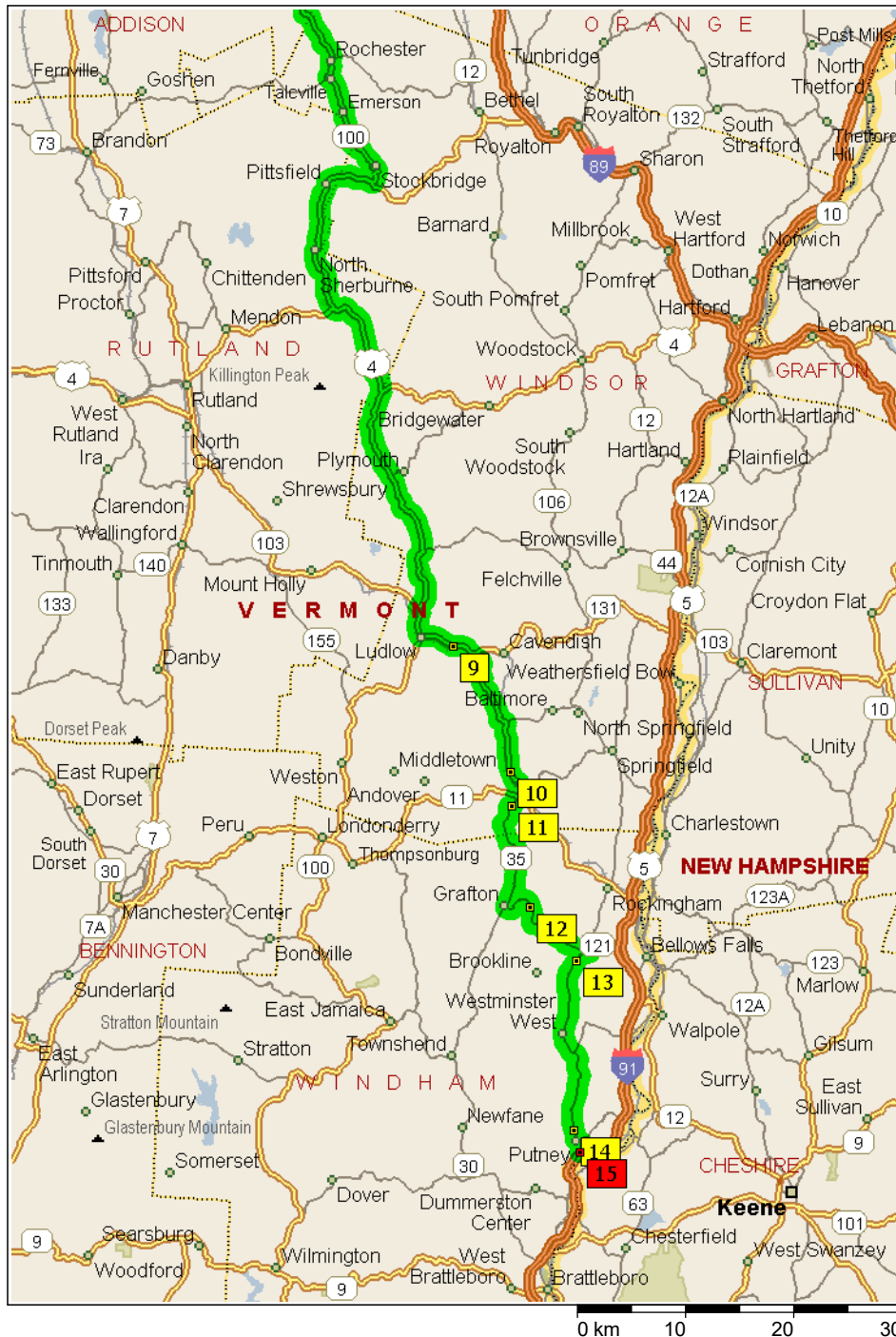




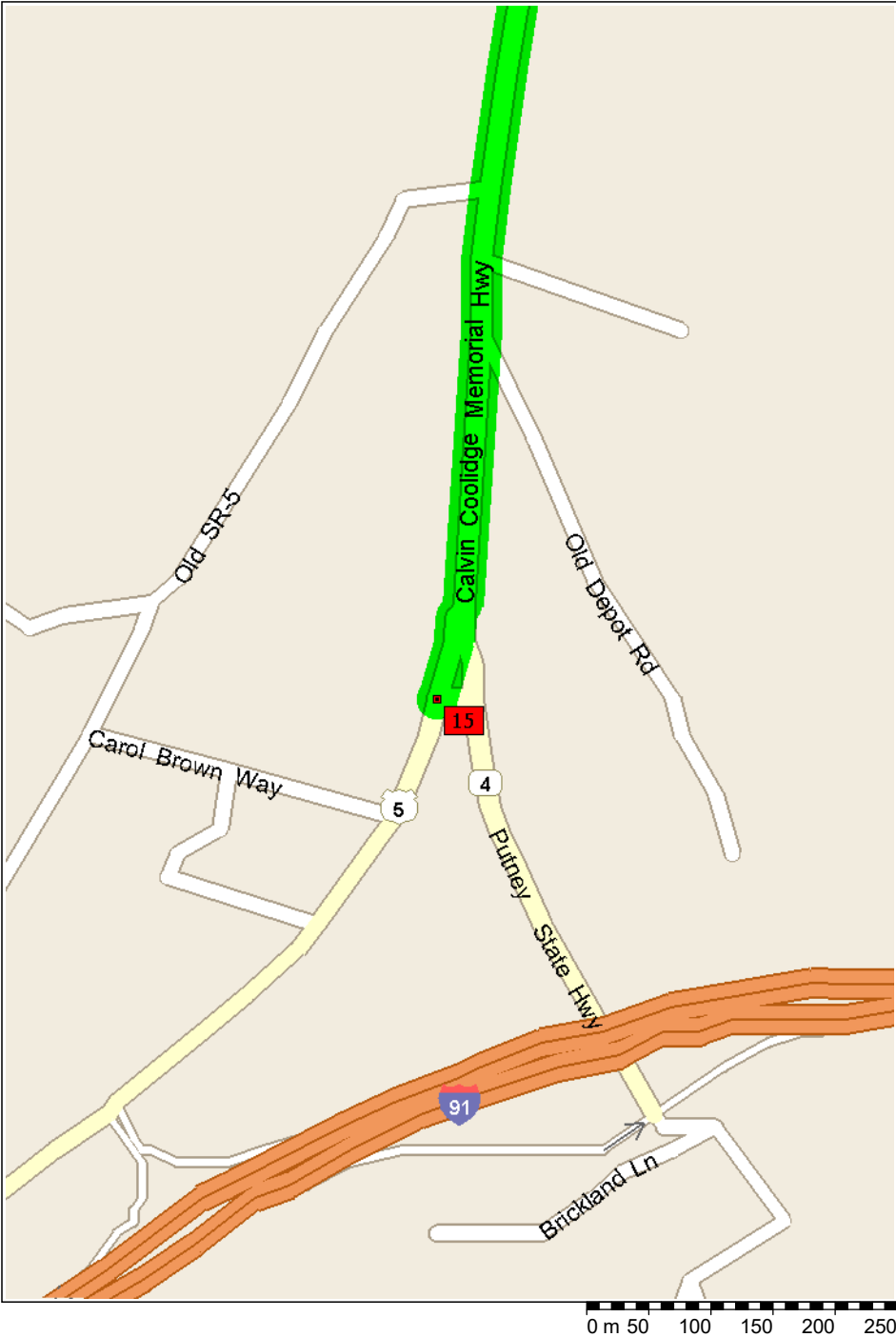
9:00 AM	0.0 km	<b>1</b> Depart Stowehof Inn [434 Edson Hill Rd, Stowe, VT 05672, (802) 253-9722] on Edson Hill Rd (South) for 0.6 km
9:00 AM	0.6 km	Bear LEFT (South-East) onto SR-108 [Mountain Rd] for 2.0 km
9:03 AM	2.6 km	Turn RIGHT (West) onto Luce Hill Rd for 0.4 km
9:04 AM	3.0 km	<b>2</b> At 245 Luce Hill Rd, Stowe, VT 05672, stay on Luce Hill Rd (West) for 0.5 km
9:04 AM	3.5 km	Turn LEFT (South) onto Barrows Rd for 0.4 km
9:05 AM	3.9 km	<b>3</b> At 244 Barrows Rd, Stowe, VT 05672, stay on Barrows Rd (South) for 2.5 km
9:08 AM	6.4 km	Turn LEFT (South-East) onto Moscow Rd for 1.1 km
9:09 AM	7.5 km	<b>4</b> At 873 Moscow Rd, Stowe, VT 05672, stay on Moscow Rd (East) for 1.3 km
9:10 AM	8.8 km	Turn RIGHT (South) onto SR-100 for 1.5 km
9:12 AM	10.3 km	<b>5</b> At 6652 SR-100, Waterbury Center, VT 05677, stay on SR-100 (South-West) for 10.2 km
9:20 AM	20.4 km	Take Ramp (RIGHT) onto I-89 [Vietnam Veterans Memorial Hwy] for 8.3 km towards I-89
9:25 AM	28.7 km	At exit 9, turn RIGHT onto Ramp for 0.4 km towards US-2 / VT-100B / Middlesex / Moretown
9:25 AM	29.1 km	Turn RIGHT (South-West) onto Middlesex Center Rd for 0.1 km towards US-2 / VT-100B
9:26 AM	29.2 km	Turn LEFT (South-East) onto US-2 [Theodore Roosevelt Hwy] for 0.8 km
9:27 AM	30.0 km	Turn RIGHT (South-West) onto SR-100B [Church St] for 0.3 km
9:28 AM	30.2 km	Bear RIGHT (West) onto SR-100B for 4.5 km
9:32 AM	34.8 km	<b>6</b> At SR-100B, stay on SR-100B (West) for 7.9 km
9:40 AM	42.7 km	Keep STRAIGHT onto SR-100 for 4.6 km
9:44 AM	47.3 km	<b>7</b> At 2785 SR-100, Waitfield, VT 05673, stay on SR-100 (West) for 12.4 km
9:53 AM	59.7 km	<b>8</b> At SR-100, stay on SR-100 [43rd Infantry Division Memorial Hwy] (South) for 42.8 km

0 km 5 10 15 20 25



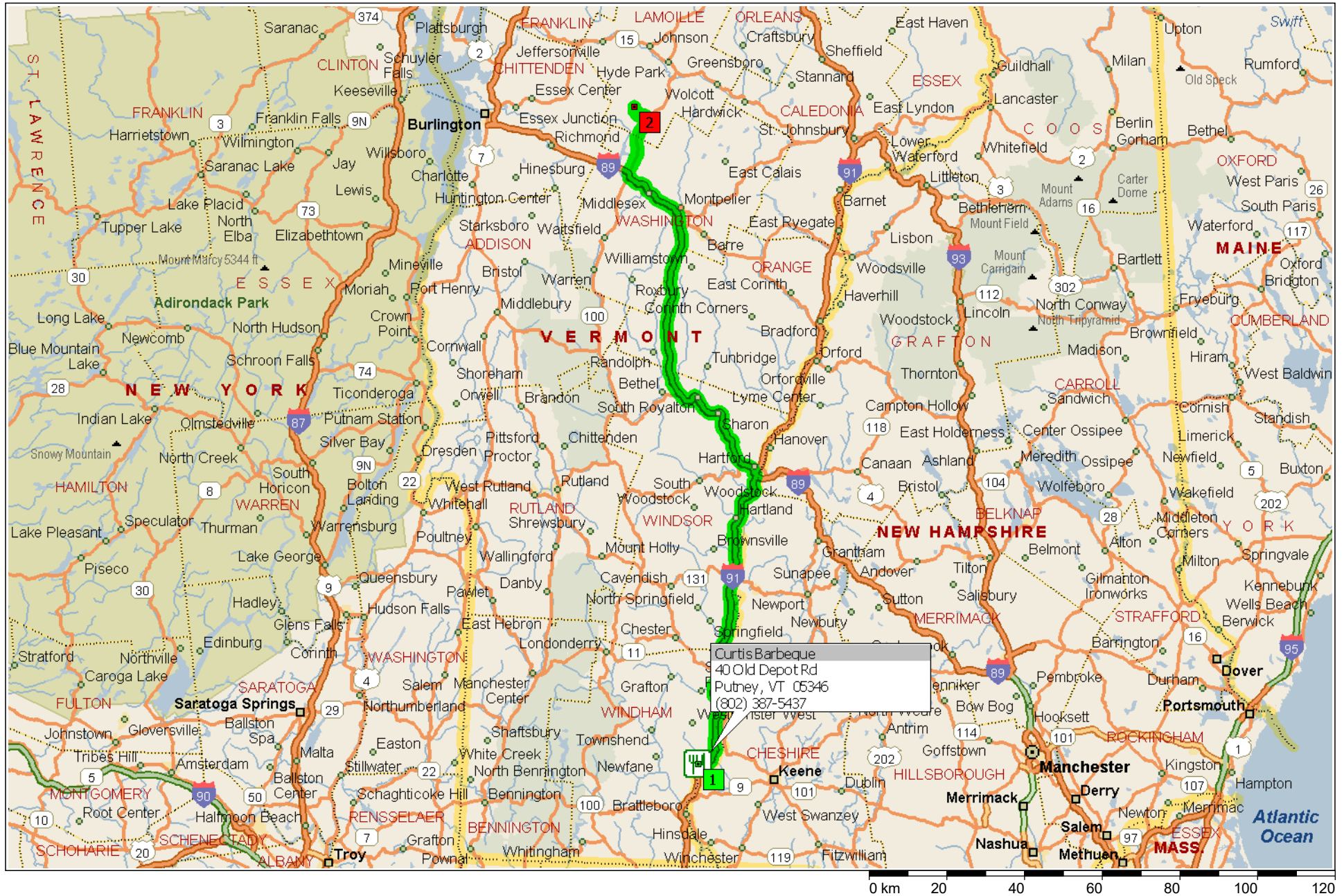


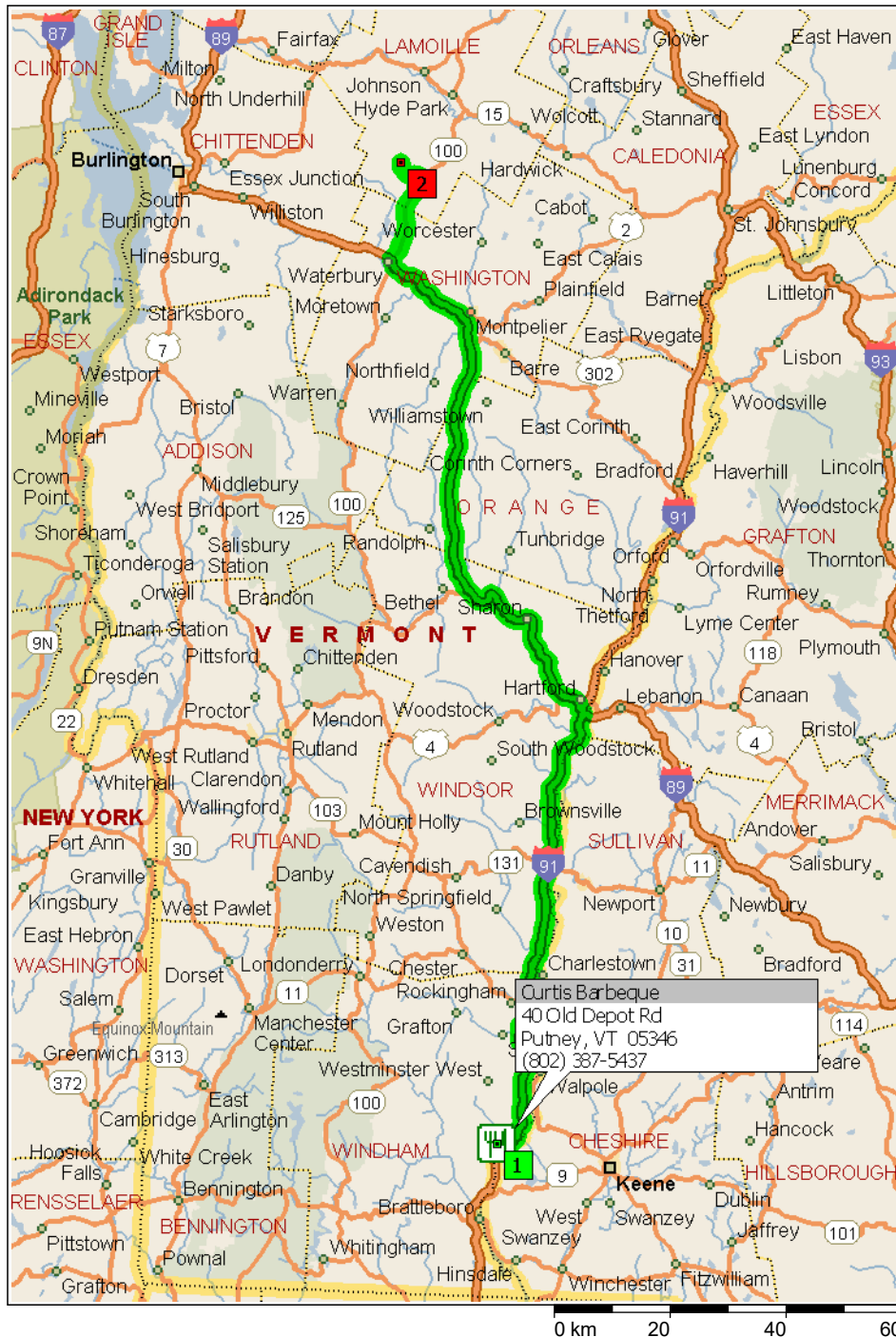
10:25 AM	102.5 km	Turn RIGHT (West) onto SR-100 for 18.9 km
10:40 AM	121.4 km	Bear LEFT (East) onto US-4 [SR-100] for 10.1 km
10:47 AM	131.4 km	Turn RIGHT (South) onto SR-100 for 22.7 km
11:04 AM	154.1 km	Turn LEFT (South-East) onto SR-100 [SR-103] for 3.0 km
11:06 AM	157.1 km	Keep STRAIGHT onto SR-103 [Main St] for 3.2 km
11:09 AM	160.3 km	<b>9</b> At SR-103, stay on SR-103 (East) for 14.4 km
11:20 AM	174.7 km	<b>10</b> At SR-103, stay on SR-103 (South) for 2.8 km
11:22 AM	177.5 km	Keep RIGHT onto Depot St for 0.3 km
11:22 AM	177.8 km	Turn LEFT (South) onto SR-35 [Grafton St] for 1.0 km
11:23 AM	178.8 km	<b>11</b> At 607 SR-35, Chester, VT 05143, stay on SR-35 [Grafton St] (West) for 3.9 km
11:27 AM	182.7 km	Keep STRAIGHT onto SR-35 [Chester Rd] for 6.7 km
11:34 AM	189.3 km	Turn LEFT (East) onto SR-121 [SR-35] for 3.2 km
11:38 AM	192.5 km	<b>12</b> At near Grafton, stay on SR-121 [SR-35] (South-East) for 3.1 km
11:41 AM	195.6 km	Keep STRAIGHT onto SR-121 for 0.5 km
11:41 AM	196.1 km	Keep STRAIGHT onto SR-121 [Saxtons River Rd] for 4.1 km
11:45 AM	200.2 km	Keep STRAIGHT onto SR-121 [Grafton Rd] for 0.3 km
11:45 AM	200.5 km	Keep STRAIGHT onto SR-121 [Main St] for 0.2 km
11:46 AM	200.7 km	Turn RIGHT (South) onto Westminster St for 0.5 km
11:47 AM	201.2 km	Road name changes to Westminster Rd for 1.5 km
11:49 AM	202.7 km	<b>13</b> At 7855 Westminster Rd, Putney, VT 05346, stay on Westminster Rd (South-West) for 17.0 km
12:05 PM	219.7 km	<b>14</b> At 184 Westminster Rd, Putney, VT 05346, stay on Westminster Rd (South) for 1.4 km
12:07 PM	221.1 km	Bear RIGHT (South) onto US-5 [Calvin Coolidge Memorial Hwy] for 0.8 km



# Saturday PM Curtiss to Stowe

207.4 kilometers; 2 hours, 17 minutes

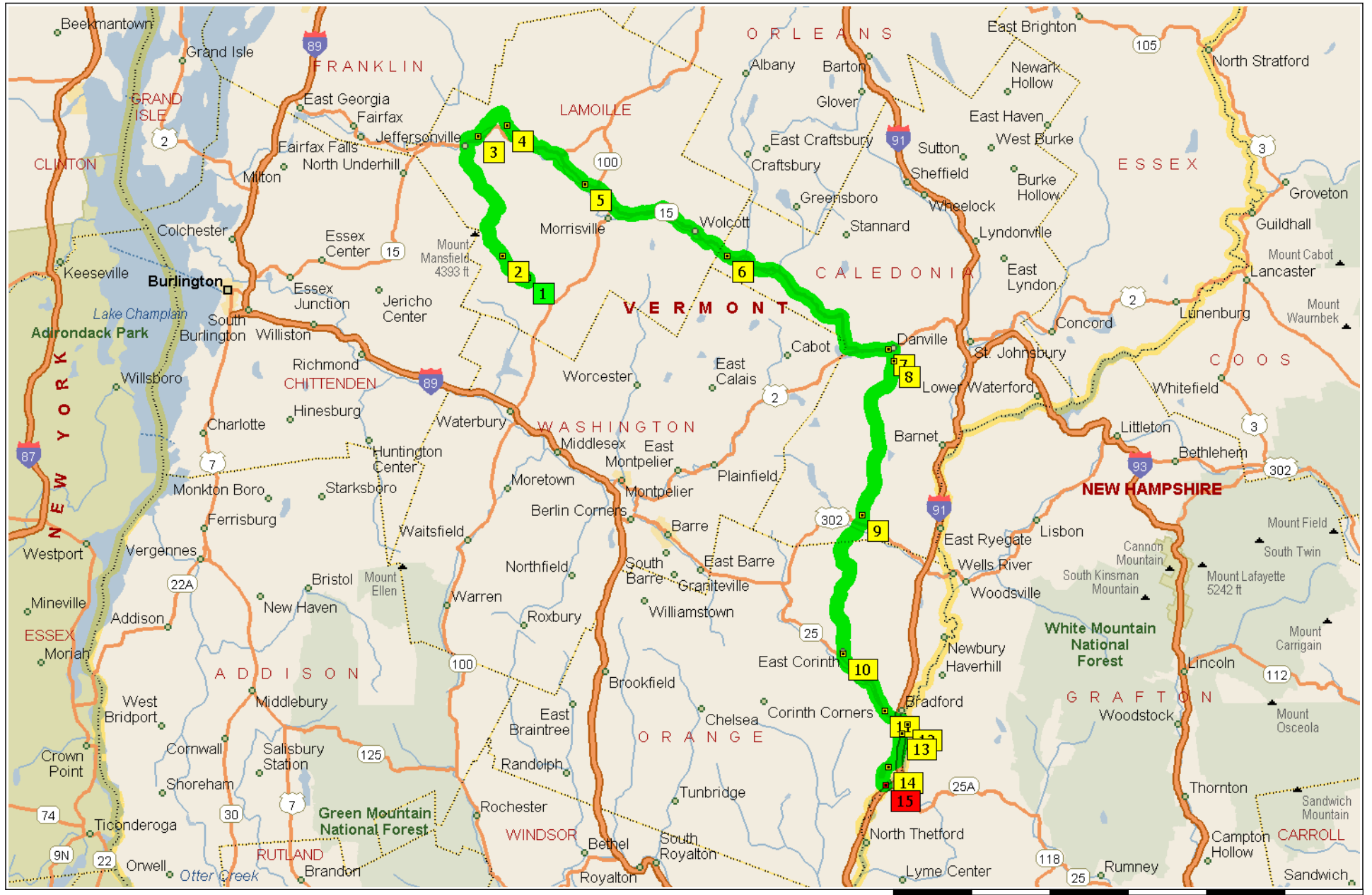


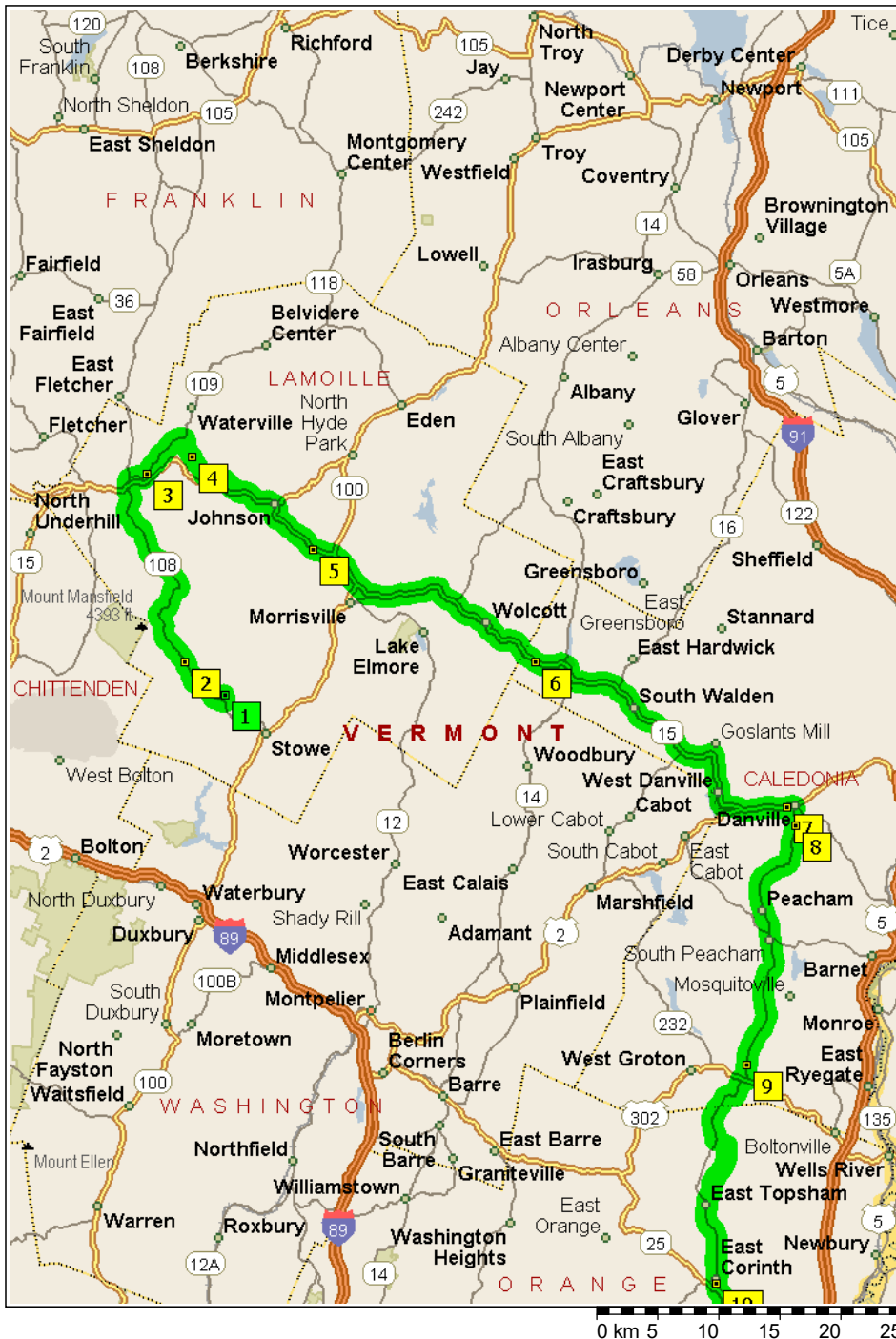


- |          |          |  |
|----------|----------|--|
| 9:00 AM  | 0.0 km   | <b>1</b> Depart Curtis Barbeque [40 Old Depot Rd, Putney, VT 05346, (802) 387-5437] on Old Depot Rd (North) for 60 m |
| 9:00 AM  | 0.1 km   | Turn LEFT (South) onto US-5 [Calvin Coolidge Memorial Hwy] for 0.3 km  |
| 9:00 AM  | 0.3 km   | Turn LEFT (East) onto SR-4 [Putney State Hwy] for 20 m   |
| 9:01 AM  | 0.4 km   | Turn RIGHT to stay on SR-4 [Putney State Hwy] for 0.4 km   |
| 9:01 AM  | 0.7 km   | Take Ramp (LEFT) onto I-91 for 83.3 km towards I-91  |
| 9:54 AM  | 84.0 km  | At exit 10N, take Ramp (RIGHT) onto I-89 for 101.7 km towards I-89 / Barre / Montpelier                              |
| 10:58 AM | 185.7 km | At exit 10, turn RIGHT onto Ramp for 0.5 km towards VT-100 / US-2 / Waterbury / Stowe                                |
| 10:58 AM | 186.2 km | Turn RIGHT (East) onto SR-100 for 15.3 km  |
| 11:10 AM | 201.5 km | Turn LEFT (North) onto SR-108 [Bridge St] for 1.0 km   |
| 11:11 AM | 202.5 km | Bear LEFT (West) onto SR-108 [Mountain Rd] for 4.3 km  |
| 11:15 AM | 206.8 km | Bear RIGHT (North) onto Edson Hill Rd for 0.6 km   |
| 11:17 AM | 207.4 km | <b>2</b> Arrive Stowe Inn [434 Edson Hill Rd, Stowe, VT 05672, (802) 253-9722]                                       |

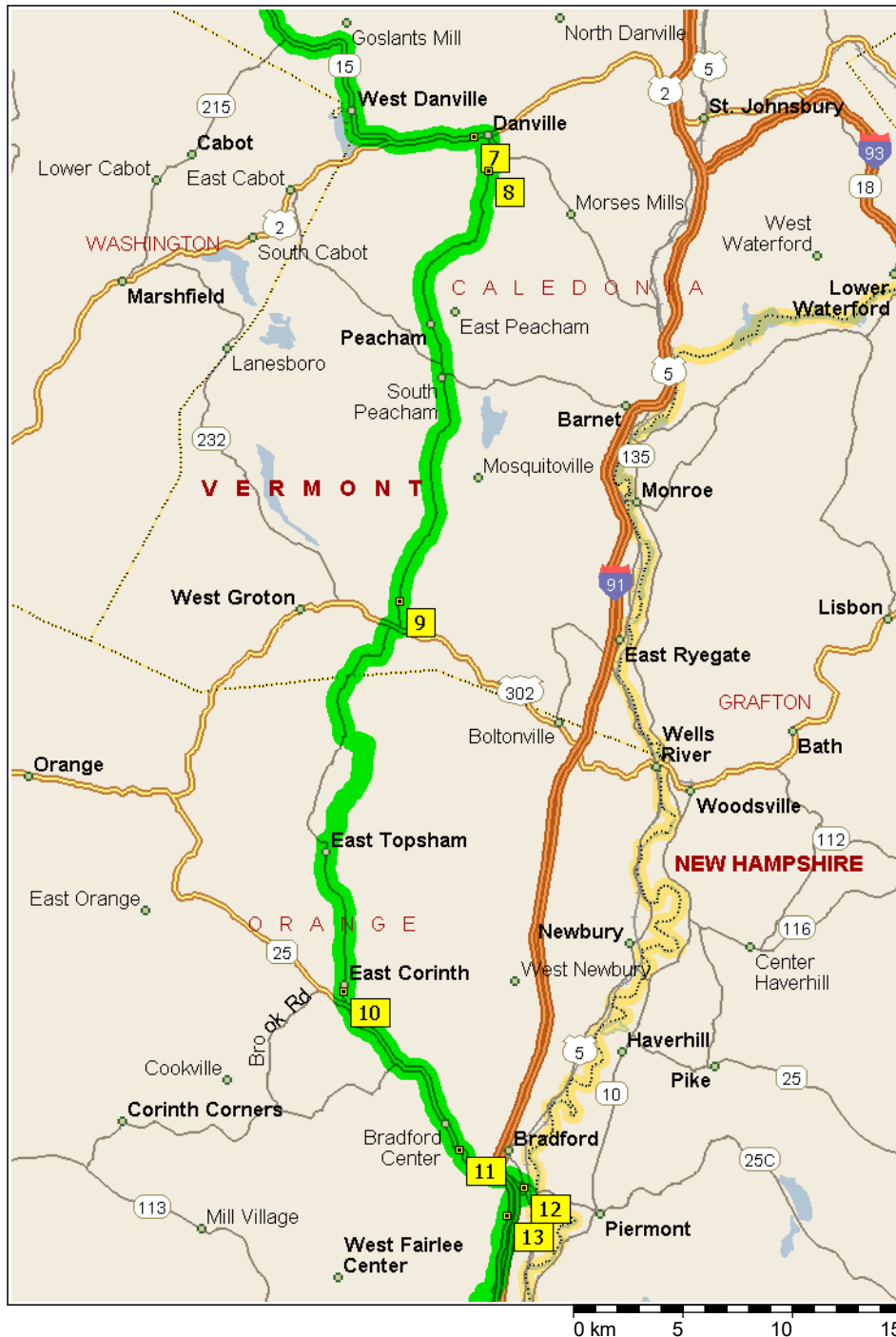
# Sunday AM Stowe to Lake Morey Resort

167.1 kilometers; 2 hours, 44 minutes

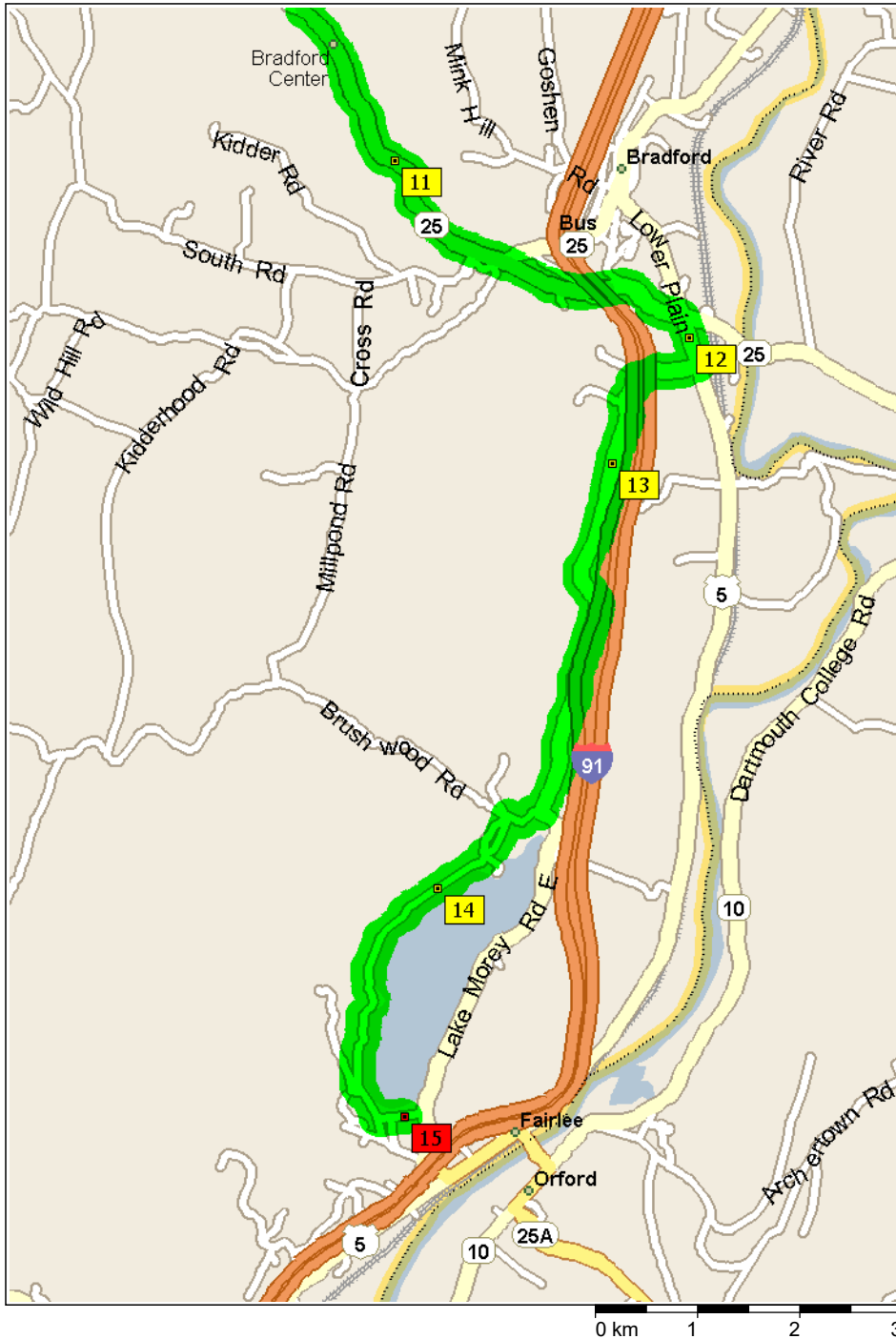




9:00 AM	0.0 km	<b>1</b> Depart Stowehof Inn [434 Edson Hill Rd, Stowe, VT 05672, (802) 253-9722] on Edson Hill Rd (South) for 0.6 km
9:00 AM	0.6 km	Turn RIGHT (North-West) onto SR-108 [Mountain Rd] for 5.0 km
9:06 AM	5.6 km	<b>2</b> At 6380 Mountain Rd, Stowe, VT 05672, stay on SR-108 [Mountain Rd] (North-West) for 7.7 km
9:13 AM	13.3 km	Bear LEFT (North-East) onto SR-108 for 9.9 km
9:23 AM	23.2 km	Turn RIGHT (North) onto SR-108 [SR-15] for 0.4 km
9:24 AM	23.5 km	Turn LEFT to stay on SR-108 [SR-15] for 0.1 km
9:24 AM	23.7 km	Bear LEFT (West) onto SR-108 for 0.7 km
9:25 AM	24.4 km	Bear RIGHT (North-East) onto SR-109 for 1.7 km
9:27 AM	26.1 km	<b>3</b> At 1042 SR-109, Jeffersonville, VT 05464, stay on SR-109 (North-East) for 4.5 km
9:31 AM	30.5 km	Turn RIGHT (South-East) onto Hogback Rd for 1.7 km
9:33 AM	32.2 km	<b>4</b> At 937 Hogback Rd, Jeffersonville, VT 05464, stay on Hogback Rd (South-East) for 5.5 km
9:39 AM	37.8 km	Road name changes to SR-15 [Hog Back Rd] for 8.5 km
9:46 AM	46.3 km	<b>5</b> At SR-15, stay on SR-15 [Grand Army of the Republic Hwy] (East) for 1.8 km
9:47 AM	48.1 km	Bear RIGHT (East) onto SR-100 [SR-15] for 3.1 km
9:49 AM	51.2 km	Keep STRAIGHT onto SR-15 [Grand Army of the Republic Hwy] for 18.1 km
10:03 AM	69.3 km	<b>6</b> At SR-15, stay on SR-15 [Grand Army of the Republic Hwy] (East) for 2.4 km
10:05 AM	71.7 km	Keep STRAIGHT onto SR-14 [SR-15] for 1.8 km
10:06 AM	73.5 km	Turn LEFT (East) onto SR-15 [Grand Army of the Republic Hwy] for 20.6 km
10:22 AM	94.1 km	Turn LEFT (East) onto US-2 for 3.8 km
10:24 AM	98.0 km	<b>7</b> At 475 US-2, Danville, VT 05828, stay on US-2 (East) for 0.7 km
10:25 AM	98.6 km	Turn RIGHT (South) onto Peacham Rd for 1.7 km



10:27 AM	100.3 km	<b>8</b> At 1014 Peacham Rd, Danville, VT 05828, stay on Peacham Rd (South) for 3.5 km
10:31 AM	103.8 km	Road name changes to Peacham Danville Rd [TH-1] for 3.0 km
10:34 AM	106.8 km	Road name changes to Bayley Hazen Rd [TH-1] for 3.1 km
10:38 AM	109.9 km	Road name changes to S Main St [TH-1] for 1.3 km
10:39 AM	111.2 km	Road name changes to Peacham Groton Rd [TH-3] for 1.8 km
10:42 AM	113.0 km	Road name changes to Groton Rd for 2.9 km
10:45 AM	115.9 km	Road name changes to Peacham Rd [Peacham Ryegate Rd] for 3.6 km
10:49 AM	119.5 km	Road name changes to Minard Hill Rd for 2.9 km
10:52 AM	122.3 km	<b>9</b> At Minard Hill Rd, stay on Minard Hill Rd (South) for 1.3 km
10:54 AM	123.6 km	Turn RIGHT (West) onto US-302 [Main St] for 0.3 km
10:54 AM	123.9 km	Keep LEFT onto Powder Spring for 3.6 km
10:59 AM	127.6 km	Road name changes to Powder Spring Rd for 2.8 km
11:02 AM	130.4 km	Bear LEFT (South-East) onto Clarks Crossroad for 1.1 km
11:03 AM	131.5 km	Turn RIGHT (South) onto Galusha Hill Rd for 5.0 km
11:09 AM	136.5 km	Road name changes to E Topsham Rd [Topsham Corinth Rd] for 0.9 km
11:10 AM	137.4 km	Road name changes to Topsham Corinth Rd for 5.2 km
11:16 AM	142.6 km	Road name changes to E Corinth Rd for 1.1 km
11:18 AM	143.7 km	<b>10</b> At E Corinth Rd, stay on E Corinth Rd (South) for 0.7 km
11:18 AM	144.3 km	Bear LEFT (South-East) onto SR-25 [Waits River Rd] for 9.1 km

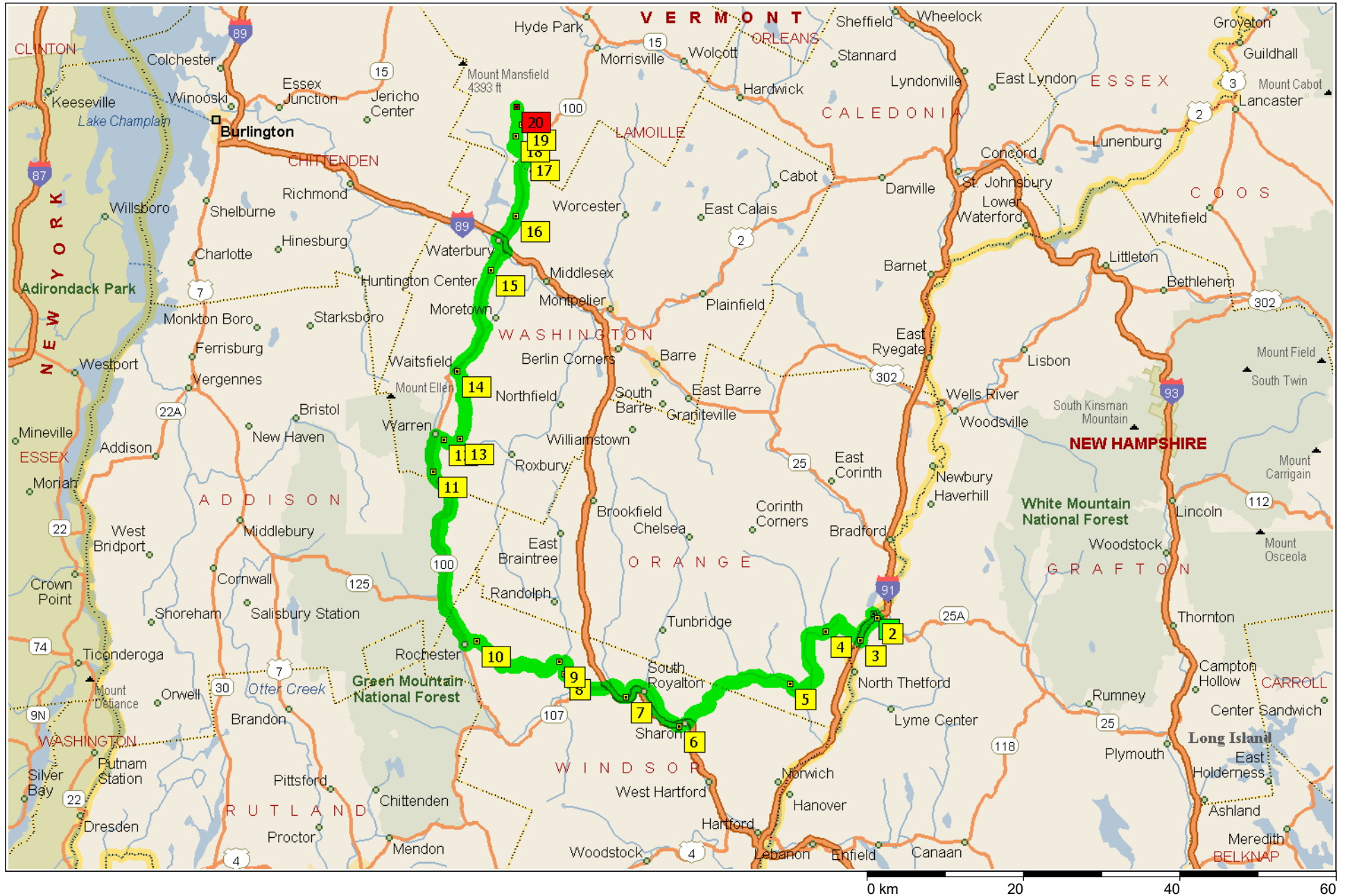


11:25 AM	153.4 km	<b>11</b> At 2712 Waits River Rd, Bradford, VT 05033, stay on SR-25 [Waits River Rd] (East) for 3.6 km
11:28 AM	157.0 km	Bear RIGHT (South) onto US-5 [Lower Plain] for 0.2 km
11:29 AM	157.2 km	<b>12</b> At 947 Lower Plain, Bradford, VT 05033, stay on US-5 [Lower Plain] (South) for 0.3 km
11:29 AM	157.5 km	Turn RIGHT (West) onto Lake Morey Rd for 1.6 km
11:32 AM	159.0 km	<b>13</b> At 975 Lake Morey Rd, Bradford, VT 05033, stay on Lake Morey Rd (South) for 0.3 km
11:33 AM	159.3 km	Road name changes to Maurice Roberts Memorial Hwy for 3.3 km
11:38 AM	162.7 km	Turn RIGHT (West) onto Lake Morey Rd (E) for 1.4 km
11:41 AM	164.1 km	<b>14</b> At 2343 Lake Morey Rd, Fairlee, VT 05045, stay on Lake Morey Rd (West) for 2.7 km
11:43 AM	166.8 km	Turn LEFT (East) onto Clubhouse Rd for 0.3 km
11:44 AM	167.1 km	<b>15</b> Arrive 126 Clubhouse Rd, Fairlee, VT 05045



# Sunday PM Lake Morey Resort to Stowe

167.6 kilometers; 2 hours, 43 minutes

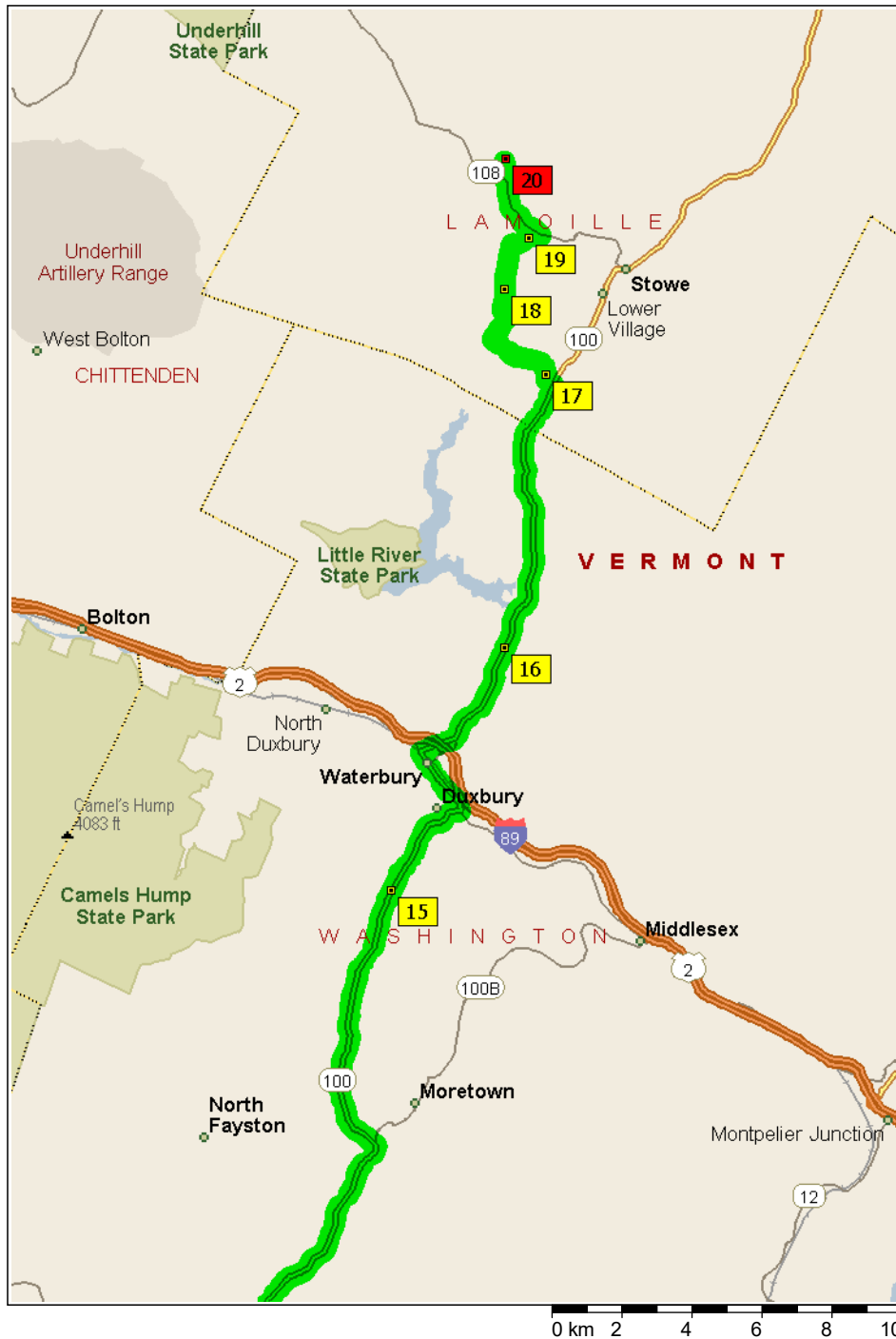




9:00 AM	0.0 km	<b>1</b> Depart 142 Clubhouse Rd, Fairlee, VT 05045 on Clubhouse Rd (West) for 0.3 km
9:00 AM	0.3 km	Turn LEFT (South) onto Lake Morey Rd for 0.9 km
9:01 AM	1.2 km	<b>2</b> At 70 Lake Morey Rd, Fairlee, VT 05045, stay on Lake Morey Rd (East) for 60 m
9:01 AM	1.3 km	Turn RIGHT (South-West) onto US-5 [US Route 5 S] for 3.4 km
9:05 AM	4.7 km	Keep STRAIGHT onto US-5 for 0.4 km
9:06 AM	5.1 km	Turn RIGHT (West) onto SR-244 [VT Route 244] for 0.2 km
9:06 AM	5.3 km	<b>3</b> At 108 VT Route 244, Fairlee, VT 05045, stay on SR-244 [VT Route 244] (West) for 1.8 km
9:08 AM	7.0 km	Bear RIGHT (North-West) onto SR-244 for 0.8 km
9:09 AM	7.8 km	Keep STRAIGHT onto SR-244 [VT Route 244] for 2.2 km
9:11 AM	10.1 km	Bear LEFT (South) onto SR-244 for 1.7 km
9:13 AM	11.7 km	<b>4</b> At SR-244, West Fairlee, VT 05083, stay on SR-244 (South) for 2.4 km
9:15 AM	14.1 km	Bear LEFT (South) onto SR-113 for 6.3 km
9:22 AM	20.4 km	Turn RIGHT (West) onto Tucker Hill Rd for 3.6 km
9:26 AM	24.1 km	Turn RIGHT (North) onto SR-132 for 0.8 km
9:27 AM	24.8 km	<b>5</b> At 2593 SR-132, Thetford Center, VT 05075, stay on SR-132 (West) for 3.8 km
9:31 AM	28.6 km	Keep STRAIGHT onto SR-132 [Stage Rd] for 3.1 km
9:34 AM	31.7 km	Turn LEFT to stay on SR-132 [Stage Rd] for 4.1 km
9:38 AM	35.9 km	Keep STRAIGHT onto SR-132 for 2.5 km
9:41 AM	38.4 km	Keep STRAIGHT onto SR-132 [Quation Brook Rd] for 3.7 km
9:44 AM	42.1 km	Turn RIGHT (West) onto SR-14 for 1.1 km
9:46 AM	43.2 km	<b>6</b> At 5699 SR-14, Sharon, VT 05065, stay on SR-14 (West) for 10.3 km



9:56 AM	53.4 km	<b>7</b> At 4490 SR-14, South Royalton, VT 05068, stay on SR-14 (West) for 2.2 km
9:58 AM	55.6 km	Turn LEFT (West) onto SR-107 for 5.5 km
10:03 AM	61.1 km	Keep STRAIGHT onto SR-12 [Main St S] for 30 m
10:03 AM	61.1 km	Keep STRAIGHT onto SR-12 [Main St] for 0.6 km
10:04 AM	61.7 km	Turn LEFT (South-West) onto SR-12 [W Church St] for 0.4 km
10:04 AM	62.1 km	Bear RIGHT (West) onto SR-12 [S Pleasant St] for 1.5 km
10:05 AM	63.7 km	<b>8</b> At 962 S Pleasant St, Bethel, VT 05032, stay on SR-12 [S Pleasant St] (North) for 1.7 km
10:07 AM	65.3 km	Bear LEFT (West) onto Camp Brook Rd for 0.9 km
10:08 AM	66.2 km	<b>9</b> At 562 Camp Brook Rd, Bethel, VT 05032, stay on Camp Brook Rd (West) for 8.8 km
10:17 AM	75.0 km	Road name changes to Bethel Mountain Rd for 4.9 km
10:22 AM	80.0 km	<b>10</b> At 1061 Bethel Mountain Rd, Rochester, VT 05767, stay on Bethel Mountain Rd (West) for 1.7 km
10:24 AM	81.7 km	Turn RIGHT (North) onto SR-100 for 26.1 km
10:44 AM	107.8 km	<b>11</b> At SR-100, stay on SR-100 [43rd Infantry Division Memorial Hyw] (North) for 3.8 km
10:47 AM	111.5 km	Turn RIGHT (East) onto Main St N for 1.2 km
10:49 AM	112.7 km	Turn RIGHT (East) onto E Brook Rd for 1.2 km
10:51 AM	113.9 km	<b>12</b> At 738 E Brook Rd, Warren, VT 05674, stay on E Brook Rd (South-East) for 2.6 km
10:55 AM	116.5 km	Road name changes to E Warren Rd for 0.3 km
10:56 AM	116.8 km	<b>13</b> At 5599 E Warren Rd, Warren, VT 05674, stay on E Warren Rd (North-East) for 8.7 km
11:04 AM	125.5 km	Turn LEFT (West) onto Bridge St for 0.5 km
11:05 AM	126.0 km	<b>14</b> At 111 Bridge St, Waitsfield, VT 05673, stay on Bridge St (North-West) for 0.2 km
11:06 AM	126.2 km	Turn RIGHT (North-East) onto SR-100 [Main St] for 7.0 km



11:11 AM	133.2 km	Turn LEFT (West) onto SR-100 for 8.1 km
11:17 AM	141.3 km	<b>15</b> At SR-100, stay on SR-100 (North) for 3.2 km
11:20 AM	144.5 km	Turn LEFT (North) onto US-2 [SR-100] for 2.0 km
11:22 AM	146.6 km	Keep RIGHT onto Local road(s) for 50 m
11:22 AM	146.6 km	Bear RIGHT (East) onto SR-100 for 4.1 km
11:25 AM	150.7 km	<b>16</b> At SR-100, stay on SR-100 (North) for 8.1 km
11:31 AM	158.8 km	Turn LEFT (West) onto Moscow Rd for 0.4 km
11:32 AM	159.2 km	<b>17</b> At 245 Moscow Rd, Stowe, VT 05672, stay on Moscow Rd (North) for 2.0 km
11:34 AM	161.2 km	Turn RIGHT (North) onto Barrows Rd for 1.6 km
11:36 AM	162.7 km	<b>18</b> At 581 Barrows Rd, Stowe, VT 05672, stay on Barrows Rd (North) for 1.3 km
11:38 AM	164.0 km	Turn RIGHT (East) onto Luce Hill Rd for 0.5 km
11:39 AM	164.6 km	<b>19</b> At 174 Luce Hill Rd, Stowe, VT 05672, stay on Luce Hill Rd (East) for 0.4 km
11:39 AM	164.9 km	Turn LEFT (West) onto SR-108 [Mountain Rd] for 2.0 km
11:42 AM	167.0 km	Bear RIGHT (North) onto Edson Hill Rd for 0.6 km
11:43 AM	167.6 km	<b>20</b> Arrive Stowehof Inn [434 Edson Hill Rd, Stowe, VT 05672, (802) 253-9722]