




















		<b>KM</b>	<b>hh:mm:ss</b>	<b>++KM</b>	<b>+++::++::++</b>
	1. <b>(1) Tim Hortons 2021 main st., n. jarvis, on n0a1j0</b> Head <b>southwest</b> on <b>Main St N/ON-6 S</b> toward <b>ON-3 W</b>	0.10	00:00:14	0.10	00:00:14
	2. Turn <b>left</b> at the 1st cross street onto <b>Talbot St E/ON-3 E</b>	0.21	00:00:34	0.31	00:00:48
	3. <b>(2) Hwy #3 - 13-21 Talbot St E</b> Head <b>east</b> on <b>Talbot St E/ON-3 E</b> toward <b>John St</b>	1.55	00:01:32	1.86	00:02:20
	4. Turn <b>right</b> onto <b>Nanticoke Rd/Haldimand 55</b>	0.24	00:00:19	2.09	00:02:39
	5. <b>(3) RR#55 - 1177 Nanticoke Rd</b> Head <b>south</b> on <b>Nanticoke Rd/Haldimand 55</b> toward <b>Concession 6 Walpole</b>	6.98	00:05:00	9.07	00:07:39
	6. Turn <b>right</b> onto <b>Haldimand 3</b>	1.55	00:01:32	10.63	00:09:11
	7. Turn <b>left</b> onto <b>Riverside Dr</b>	2.31	00:02:25	12.93	00:11:36
	8. <b>(4) 1 Riverside Dr</b> Head <b>south</b> on <b>Riverside Dr</b>	0.99	00:00:56	13.92	00:12:32
	9. Continue onto <b>New Lake Shore Rd</b>	0.39	00:00:26	14.31	00:12:58
	10. <b>(5) 1108 New Lake Shore Rd</b> Head <b>west</b> on <b>New Lake Shore Rd</b>	8.18	00:08:03	22.49	00:21:01
	11. Turn <b>right</b> onto <b>Lakeview Ave</b>	0.44	00:00:52	22.93	00:21:53
	12. Turn <b>left</b> onto <b>Hamilton Plank Rd/ON-6 S.</b>	1.78	00:02:17	24.71	00:24:10
	13. Turn <b>right</b> onto <b>Main St/Norfolk County Hwy 6.</b>	0.32	00:01:00	25.02	00:25:10

	14.	<b>(6) PORT DOVER, ONTARIO</b> Head <b>southeast</b> on <b>Main St/Norfolk County Hwy 6</b> toward <b>Market St E</b>	0.30	00:01:01	25.32	00:26:11
	15.	Turn <b>left</b> onto <b>Walker St/ON-6.</b>	1.60	00:02:20	26.92	00:28:31
	16.	Turn <b>right</b> onto <b>Woodhouse Ave</b>	0.31	00:00:47	27.23	00:29:18
	17.	<b>(7) woodhouse avenue, port dover, ontario</b> Head <b>north</b> on <b>Woodhouse Ave</b> toward <b>Benson St</b>	0.31	00:00:38	27.53	00:29:56
	18.	Turn <b>left</b> onto <b>Hamilton Plank Rd/ON-6 S.</b>	1.56	00:02:06	29.10	00:32:02
	19.	Turn <b>right</b> onto <b>Main St/Norfolk County Hwy 6</b>	0.65	00:01:51	29.74	00:33:53
	20.	Turn <b>left</b> onto <b>Nelson St W</b>	0.04	00:00:10	29.78	00:34:03
	21.	<b>(8) 6-18 Nelson St W</b> Head <b>southwest</b> on <b>Nelson St W</b> toward <b>St George St</b>	1.75	00:02:30	31.53	00:36:33
	22.	Continue onto <b>Radical Rd</b>	3.35	00:03:12	34.88	00:39:45
	23.	Turn <b>left</b> onto <b>Port Ryerse Rd</b>	0.17	00:00:14	35.05	00:39:59
	24.	<b>(9) 216 Port Ryerse Rd</b> Head <b>north</b> on <b>Port Ryerse Rd</b> toward <b>Radical Rd</b>	0.10	00:00:07	35.15	00:40:06
	25.	<b>(10) 241 Port Ryerse Road, Simcoe, Ontario</b> Head <b>south</b> on <b>Port Ryerse Rd</b> toward <b>Woolley Rd</b>	1.78	00:01:55	36.93	00:42:01
	26.	Merge onto <b>King St N/Norfolk County Road 57</b>	0.29	00:00:40	37.22	00:42:41
	27.	Turn <b>right</b> onto <b>Commercial Rd/Norfolk County Road 57</b>	0.15	00:00:21	37.37	00:43:02
	28.	Turn <b>right</b> onto <b>Front Rd</b>	0.02	00:00:07	37.39	00:43:09

	29.	<i>(11) 164 Front Rd</i> Head west on <b>Front Rd</b> toward <b>Ryerse Blvd</b>	0.61	00:00:48	38.00	00:43:57
	30.	Turn <b>left</b> to stay on <b>Front Rd</b>	4.28	00:04:22	42.28	00:48:19
	31.	Turn <b>right</b> onto <b>Fisher's Glen Rd</b>	0.09	00:00:13	42.38	00:48:32
	32.	<i>(12) 30 Fisher's Glen Rd</i> Head <b>northwest</b> on <b>Fisher's Glen Rd</b> toward <b>Charlottesville Road</b> <b>2/Concession Rd 2</b>	3.30	00:03:11	45.68	00:51:43
	33.	Turn <b>left</b> onto <b>Norfolk County Hwy 24</b>	0.20	00:00:52	45.88	00:52:35
	34.	<i>(13) 1319-1391 Norfolk 24 E</i> Head <b>southwest</b> on <b>Norfolk County Hwy 24</b> toward <b>Charlottesville East Quarter Line Rd</b>	0.41	00:00:17	46.29	00:52:52
	35.	Turn <b>left</b> at the 1st cross street onto <b>Charlottesville East Quarter Line Rd</b>	1.22	00:01:15	47.51	00:54:07
	36.	Continue onto <b>Charlottesville Road 2/Concession Rd 2</b>	0.36	00:00:27	47.87	00:54:34
	37.	Turn <b>left</b> onto <b>Spooky Hollow Rd</b>	1.56	00:01:42	49.43	00:56:16
	38.	<i>(14) spooky hollow road, port dover</i> Head <b>southwest</b> on <b>Spooky Hollow Rd</b> toward <b>Front Rd</b>	1.82	00:02:04	51.25	00:58:20
	39.	Turn <b>right</b> onto <b>Front Rd</b>	0.06	00:00:09	51.31	00:58:29
	40.	<i>(15) 2329 Front Rd</i> Head west on <b>Front Rd</b> toward <b>Hill St.</b>	4.70	00:05:16	56.01	01:03:45
	41.	<i>(16) burning kiln, 1709 front rd, st williams, on</i> Head <b>north</b> on <b>Front Rd</b> toward <b>Gibson Rd</b>	1.78	00:01:49	57.79	01:05:34
	42.	Turn <b>left</b> onto <b>Turkey Point Rd/Norfolk County Rd 10</b>	1.15	00:01:07	58.94	01:06:41
	43.		0.56	00:00:26	59.50	01:07:07

	<i>(17) 204-280 Turkey Point Rd</i> Head <b>northwest</b> on <b>Turkey Point Rd/Norfolk County Rd 10</b> toward <b>Charlottesville 1 Rd/Concession Rd 1</b>				
44.	Turn <b>left</b> at the 1st cross street onto <b>Charlottesville 1 Rd/Concession Rd 1</b>	0.35	00:00:25	59.85	01:07:32
 45.	<i>(18) 880-882 Charlottesville 1 Rd</i> Head <b>southwest</b> on <b>Charlottesville 1 Rd/Concession Rd 1</b> toward <b>Gibson Rd</b>	3.37	00:03:15	63.22	01:10:47
 46.	<i>(19) forestville, ontario</i> Head <b>northwest</b> on <b>Charlottesville West Quarter Line</b> toward <b>Charlottesville Road 2/Concession Rd 2</b>	1.17	00:01:01	64.39	01:11:48
 47.	<i>(20) 251-443 Charlottesville West Quarter Line</i> Head <b>northwest</b> on <b>Charlottesville West Quarter Line</b> toward <b>Charlottesville Road 2/Concession Rd 2</b>	1.63	00:01:25	66.02	01:13:13
48.	Turn <b>left</b> onto <b>Norfolk County Hwy 24</b>	0.67	00:00:38	66.69	01:13:51
 49.	<i>(21) 13-477 Norfolk 24 E</i> Head <b>southwest</b> on <b>Norfolk County Hwy 24</b> toward <b>Forestry Farm Rd/Regional Rd 16</b>	3.84	00:02:49	70.53	01:16:40
	<i>(22) Forest Ecology Ctr - 885 Highway 24, St Williams, ON</i>			70.53	01:16:40