





















		KM	hh:mm:ss	++KM	++:++:++
	1. (1) Tim's 6 & Carlisle Rd Head northeast on Carlisle Rd	2.74	00:02:51	2.74	00:02:51
	2. Turn right onto Centre Rd.	0.73	00:01:04	3.47	00:03:55
	3. (2) 1399 Centre Rd Head southeast on Centre Rd toward Progreston Rd	0.14	00:00:08	3.61	00:04:03
	4. Turn left onto Progreston Rd	1.06	00:01:38	4.67	00:05:41
	5. (3) Blagen Rd and Progreston Rd Head northeast on Progreston Rd	0.33	00:00:36	5.00	00:06:17
	6. Continue straight onto Green Spring Rd	0.96	00:01:18	5.95	00:07:35
	7. Turn left onto Concession Rd 8 E	0.43	00:00:31	6.39	00:08:06
	8. (4) 474 Concession 8 E Head northeast on Concession Rd 8 E toward Milborough Line/Milborough Town Line	1.16	00:01:07	7.54	00:09:13
	9. Continue onto Milborough Line/Milborough Town Line	0.65	00:00:39	8.19	00:09:52
	10. Turn left onto Britannia Rd.	0.72	00:00:50	8.91	00:10:42
	11. (5) 1218 Britannia Rd Head northeast on Britannia Rd toward Cedar Springs Rd	0.61	00:00:40	9.52	00:11:22
	12. Turn right onto Cedar Springs Rd.	0.30	00:00:24	9.81	00:11:46
	13. (6) 5732 Cedar Springs Rd Head southeast on Cedar Springs Rd toward Colling Rd.	4.46	00:04:06	14.27	00:15:52
	14. (7) 4099 Cedar Springs Rd Head southeast on Cedar Springs Rd toward 1 Side Rd	0.46	00:00:23	14.73	00:16:15
	15. Turn right at the 1st cross street onto 1 Side Rd.	0.66	00:00:49	15.39	00:17:04
	16. (8) 1283 1st Sdrd Head southwest on 1 Side Rd toward Parkside Dr	1.11	00:01:19	16.50	00:18:23
	17. Continue onto Milborough Line	0.52	00:00:36	17.02	00:18:59
	18. Continue onto Parkside Dr	0.71	00:00:58	17.73	00:19:57
	19. Turn left onto Evans Rd	0.11	00:00:14	17.84	00:20:11
	20. (9) 662 Evans Rd Head southeast on Evans Rd toward Dundas St E/Hamilton Regional Rd 5	0.79	00:01:11	18.62	00:21:22

21.	Turn right onto Dundas St E/Hamilton Regional Rd 5	0.42	00:00:40	19.04	00:22:02
 22.	(10) 521 5 Head southwest on Dundas St E/Hamilton Regional Rd 5 toward Spring Creek Dr	2.06	00:02:48	21.10	00:24:50
23.	Turn left onto Main St S	0.23	00:00:44	21.33	00:25:34
 24.	(11) Main St S and Union St Head southeast on Main St S toward School St	0.78	00:01:32	22.11	00:27:06
25.	Turn left onto Snake Rd.	0.17	00:00:25	22.28	00:27:31
 26.	(12) 1972 Snake Rd Head southwest on Snake Rd toward Bruce Trail.	1.76	00:02:19	24.04	00:29:50
 27.	(13) 1721 Snake Rd Head south on Snake Rd toward Old York Rd	0.20	00:00:13	24.24	00:30:03
28.	Turn right onto Old York Rd.	0.18	00:00:16	24.42	00:30:19
 29.	(14) 1755 Old York Rd Head northwest on Old York Rd	1.34	00:01:41	25.75	00:32:00
 30.	(15) 809 Old York Rd Head southwest on Old York Rd toward Plains Rd W	0.27	00:00:22	26.02	00:32:22
31.	Continue onto York Rd	0.50	00:00:40	26.51	00:33:02
 32.	(16) 685 York Rd Head southwest on York Rd toward Old Guelph Rd	0.18	00:00:15	26.69	00:33:17
33.	Turn right at the 1st cross street onto Old Guelph Rd	0.54	00:00:48	27.23	00:34:05
 34.	(17) 282-306 Old Guelph Rd Head north on Old Guelph Rd toward Morrow St	0.61	00:00:52	27.84	00:34:57
35.	Continue onto Patterson Rd	1.57	00:02:26	29.41	00:37:23
36.	Turn right onto Valley Rd	0.48	00:00:47	29.89	00:38:10
37.	Turn left onto Rock Chapel Rd	1.75	00:02:23	31.64	00:40:33
38.	Continue onto Sydenham Rd	0.33	00:00:29	31.97	00:41:02
39.	Continue straight onto Harvest Rd.	2.10	00:02:14	34.07	00:43:16
 40.	(18) Harvest Rd and Ofield Rd S Head west on Harvest Rd toward Tews Ln	1.27	00:02:08	35.34	00:45:24
41.	Continue onto Old Brock Rd	0.21	00:00:29	35.55	00:45:53
42.	Slight left onto Crooks Hollow Rd	1.19	00:01:40	36.74	00:47:33
 43.		0.70	00:01:01	37.44	00:48:34

	(19) 791 Crooks Hollow Rd Head southwest on Crooks Hollow Rd toward Heritage Walk				
44.	Turn right onto Hamilton Regional Rd 8	0.33	00:00:25	37.77	00:48:59
45.	Turn left onto Weirs Ln.	1.38	00:01:40	39.16	00:50:39
 46.	(20) Weir's Ln Head south on Weirs Ln toward Johnston Ave	0.80	00:01:04	39.96	00:51:43
47.	Turn right onto Governors Rd/Hamilton 99	0.22	00:00:15	40.17	00:51:58
 48.	(21) 975 Governors Rd Head west on Governors Rd/Hamilton 99 toward Binkley Rd	1.44	00:01:10	41.62	00:53:08
49.	Turn left onto Binkley Rd	0.11	00:00:14	41.73	00:53:22
 50.	(22) 996-1002 Binkley Rd Head south on Binkley Rd toward Hamilton - Brantford Rail Trail	1.07	00:01:14	42.80	00:54:36
51.	Turn left onto Mineral Springs Rd	0.17	00:00:19	42.96	00:54:55
 52.	(23) 1200-1226 Mineral Springs Rd Head east on Mineral Springs Rd toward Gravel Pit Rd	2.11	00:03:14	45.07	00:58:09
53.	Continue onto Sulphur Springs Rd	0.36	00:00:31	45.43	00:58:40
 54.	(24) 545-601 Sulphur Springs Rd Head south on Sulphur Springs Rd toward Woodview Crescent	1.10	00:01:29	46.53	01:00:09
55.	Continue straight onto Lovers Ln	0.90	00:01:23	47.43	01:01:32
56.	Turn left onto Jerseyville Rd E	0.16	00:00:26	47.59	01:01:58
 57.	(25) 54 Jerseyville Rd E Head east on Jerseyville Rd E toward Wilson St E	0.15	00:00:31	47.74	01:02:29
58.	Turn left onto Wilson St E	0.44	00:00:44	48.17	01:03:13
 59.	(26) 210 Wilson St E Head northeast on Wilson St E toward Halson St	1.76	00:03:17	49.93	01:06:30
60.	Turn left onto Montgomery Dr	0.05	00:00:13	49.98	01:06:43
 61.	(27) 510 Montgomery Dr Head southwest on Montgomery Dr toward Old Dundas Rd	0.15	00:00:19	50.13	01:07:02
62.	Turn right onto Old Dundas Rd (signs for Maplewood Hall)	0.10	00:00:11	50.23	01:07:13
 63.		2.23	00:03:14	52.46	01:10:27

	(28) 662 Old Dundas Rd Head northeast on Old Dundas Rd toward Bruce Trail				
64.	Continue onto Old Ancaster Rd	1.18	00:01:53	53.63	01:12:20
65.	Continue onto Ogilvie St	0.42	00:01:16	54.06	01:13:36
 66.	(29) 35 Ogilvie St Head north on Ogilvie St toward Creekside Dr	0.15	00:00:31	54.21	01:14:07
67.	Turn left onto Hatt St	0.09	00:00:19	54.30	01:14:26
 68.	(30) 50 Hatt St Head northwest on Hatt St toward Miller's Ln	0.25	00:00:32	54.54	01:14:58
 69.	(31) 67-113 Hatt St Head west on Hatt St toward McMurray St	0.15	00:00:19	54.70	01:15:17
70.	Turn right onto John St	0.03	00:00:17	54.73	01:15:34
 71.	(32) 7 John St Head north on John St toward King St W/Hamilton Regional Rd 8	0.05	00:00:10	54.78	01:15:44
	(33) shopper parking lot			54.78	01:15:44