



City Navigator North America NT 2018.1

Use of the Map Data is subject to certain restrictions and/or requirements imposed by third party suppliers and/or governmental or regulatory authorities as further set forth at http://corporate.navteq.com/supplier_terms.html.

© 2016 HERE. All rights reserved.
© Garmin Ltd. or its subsidiaries 2016.

Bancroft 2019 Final



Day 3 Bancroft to Orillia (-2hr)

Statistics

Summary

Points: 56 Via Points: 23 Distance: 298 km Total Time: 6 h, 0 min Course: 247.3° true



1. **Tim Hortons- Bancroft N1**



2. **Get on Hastings St N and drive north**
4 m

4 m



3. **Turn right onto Musclow-Greenview Rd**
6.01 km

6.0 km



4. **Turn left onto Graphite Rd**
18.56 km

24.6 km



5. **Turn right onto 62**
9.48 km

34.1 km



6. **Turn left onto Peterson Rd**
4.23 km

38.3 km



7. **Turn right onto Loop Rd**
33.98 km

72.3 km



8. **Turn right onto Essonville Line**
9.55 km

9 min
81.8 km



9. **Turn right onto 118**
8.95 km

90.8 km



10. **Turn right onto 118**
18.57 km













16 min
109 km















11. **Turn right onto Harburn Rd**
2.23 km

112 km



Day 3 Bancroft to Orillia (-2hr)

	12. Fort Irwin Marina - GAS1 19.11 km	17 min 131 km
	13. Get on Haliburton Lake Rd and drive south 3 m	10 min 131 km
	14. Turn right onto Haliburton Lake Rd 130 m	5 s 131 km
	15. Turn right onto Eagle Lake Rd 11.36 km	14 min 142 km
	16. 2235 Eagle Lake Rd1 2.25 km	3 min 144 km
	17. Get on Eagle Lake Rd and drive west	144 km
	18. Turn right onto 118 5.91 km	4 min 150 km
	19. Gas and Food1 12.65 km	11 min 163 km
	20. Get on 118 and drive southwest 4 m	1 h, 0 min 163 km
	21. Turn right onto 35 6 m	163 km
	22. Turn left onto Kushog Lake Rd 17.19 km	180 km
	23. 2492 Kushog Lake Rd 5.22 km	9 min 185 km
	24. Get on Kushog Lake Rd and drive south 0 m	185 km

Day 3 Bancroft to Orillia (-2hr)

	25. Turn right onto 118 7.40 km	11 min 193 km
	26. Turn left onto Uffington Rd 39.90 km	31 min 233 km
	27. 1029 Uffington Rd 284 m	1 min 233 km
	28. Get on Uffington Rd and drive south 0 m	233 km
	29. Turn right onto Doe Lake Rd 6.31 km	7 min 239 km
	30. Turn left onto Houseys Rapids Rd 6.94 km	246 km
	31. Turn right onto Houseys Rapids Rd 6.61 km	253 km
	32. Turn right onto Coopers Falls Rd 8.60 km	7 min 261 km
	33. Turn right onto Coopers Falls Rd 10.66 km	11 min 272 km
	34. Turn left onto Brady Dr 395 m	1 min 272 km
	35. Turn right onto Canal Rd 785 m	1 min 273 km
	36. Take the Hwy-11 S ramp 72 m	1 min 273 km
	37. Take exit 131 to the right onto Hwy-12 S/Cr-11/Old Barrie Road 22.35 km	15 min 296 km

Day 3 Bancroft to Orillia (-2hr)

	38. Turn left onto Memorial Ave 2.44 km	2 min 298 km
	39. Tim Hortons-Orillia 314 m	1 min 298 km
