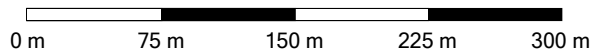
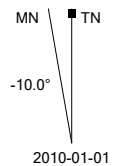


Global Map



Season Closer - Finial Run













Statistics














Summary














Points: 122 Via Points: 49 Distance: 100 km Total Time: 2 h, 8 min Course: 162.7° true



Elevation

Min: 170 m Max: 348 m Avg: 266 m Ascent: 439 m Descent: 439 m

■	1.	Finial Run 1	
	2.	Get on Tremaine Rd and drive southeast	6 m
		6 m	
	3.	Turn left onto Steeles Ave W	1 min
		2.91 km	2.9 km
	4.	Enter roundabout Roundabout	1 min
		155 m	3.1 km
	5.	Take the 3rd right onto Steeles Ave W	1 min
		174 m	3.2 km
	6.	Turn right onto Appleby Line	6.3 km
		3.04 km	
	7.	Turn left onto Limestone Rd	3 min
		1877 m	8.2 km
	8.	Turn right onto Guelph Line	11.0 km
		2.87 km	
	9.	Turn left onto Campbellville Rd	3 min
		1474 m	12.5 km
	10.	Turn right onto Campbellville Rd	2 min
		1648 m	14.2 km
	11.	Turn left onto Nassagaweya 6th Line	3 min
		2.75 km	16.9 km

	12. Turn left onto 15 Sdrd 6.07 km	23.0 km
	13. Turn right onto Nassagaweya 2nd Line 5.89 km	5 min 28.9 km
	14. Turn left onto 20th Sdrd 3.03 km	2 min 31.9 km
	15. Turn left onto Watson Rd S 5.25 km	6 min 37.2 km
	16. Turn right onto Wellington Road 36 4.21 km	41.4 km
	17. Turn left onto Victoria Rd S 2.25 km	3 min 43.6 km
	18. Turn left onto Leslie Rd W 2.24 km	2 min 45.9 km
	19. Turn left onto Conservation Rd 10.57 km	56.4 km
	20. Turn right onto McNiven Rd 1360 m	2 min 57.8 km
	21. Turn left onto McNiven Rd 4.69 km	62.5 km
	22. Turn right onto Cedar Springs Rd 439 m	62.9 km
	23. Turn left onto Cedar Springs Rd 1678 m	64.6 km
	24. Turn left onto 1st Sdrd 5.21 km	69.8 km

	25. Turn right onto Guelph Line 2.17 km	2 s 72.0 km
	26. Turn left onto 1st Sdrd 282 m	72.3 km
	27. Turn left onto Walker's Line 2.06 km	74.3 km
	28. Turn right onto 2nd Sdrd 2.07 km	76.4 km
	29. Turn left onto Appleby Line 2.15 km	78.5 km
	30. Turn left onto 4th Sdrd 2.84 km	2 min 81.4 km
	31. Turn right onto Walker's Line 2.57 km	1 min 84.0 km
	32. Turn right onto Britannia Rd 2.29 km	86.2 km
	33. Turn left onto Appleby Line 1462 m	2 min 87.7 km
	34. Turn right onto 14th Sdrd 5.09 km	92.8 km
	35. Turn left onto Tremaine Rd 2.67 km	4 min 95.5 km
	36. Enter roundabout Roundabout 1299 m	1 min 96.8 km
	37. Take the 2nd right onto Steeles Ave W 116 m	20 s 96.9 km

	38. Turn right onto Tremaine Rd 155 m	17 s 97.0 km
	39. Finial Run 49 2.92 km	2 min 100 km
