

































		KM	hh:mm:ss	++KM	++:++:++
	1. <i>1st Lead &amp; sweep / Driver's Meeting (Tim Horton's)</i> Head west toward <b>Anderson St/Durham Regional Rd 36</b>	0.01	00:00:03	0.01	00:00:03
	2. Turn <b>right</b> onto <b>Anderson St/Durham Regional Rd 36.</b>	6.10	00:08:47	6.11	00:08:50
	3. Turn <b>right</b> onto <b>Conlin Rd</b>	0.29	00:00:21	6.40	00:09:11
	4. <i>Anderson Street</i> Head east on <b>Conlin Rd</b>	2.15	00:02:34	8.55	00:11:45
	5. At the roundabout, take the <b>3rd</b> exit onto <b>Thornton Rd N</b>	1.31	00:01:21	9.86	00:13:06
	6. <i>Thornton Road North</i> Head north on <b>Thornton Rd N</b> toward <b>Winchester Rd W/Durham Regional Rd 3</b>	4.77	00:05:02	14.63	00:18:08
	7. Turn <b>left</b> to stay on <b>Thornton Rd N</b>	0.41	00:00:29	15.04	00:18:37
	8. <i>Thornton Road North</i> Head north on <b>Thornton Rd N</b>	1.72	00:01:32	16.76	00:20:09
	9. Turn <b>right</b> onto <b>Raglan Rd W/Durham Regional Rd 5.</b>	4.27	00:04:41	21.03	00:24:50
	10. <i>Raglan Road East</i> Head east on <b>Raglan Rd E</b> toward <b>Harmony Rd N</b>	2.30	00:02:26	23.33	00:27:16
	11. Turn <b>left</b> onto <b>Townline Rd N</b>	0.18	00:00:22	23.51	00:27:38
	12. <b>Townline Rd N</b> turns <b>right</b> and becomes <b>Concession Rd 10</b>	2.12	00:02:24	25.64	00:30:02
	13. Turn <b>right</b> onto <b>Enfield Rd</b>	1.00	00:01:00	26.63	00:31:02
	14. Turn <b>right</b>	0.04	00:00:14	26.67	00:31:16
	15. <i>Enfield Road</i> Head east toward <b>Enfield Rd</b>	0.04	00:00:06	26.72	00:31:22
	16. Turn <b>right</b> onto <b>Enfield Rd</b>	1.22	00:01:27	27.93	00:32:49
	17. Turn <b>left</b> onto <b>Concession Rd 9</b>	4.30	00:05:20	32.23	00:38:09
	18. <i>Concession Road 9</i> Head east on <b>Concession Rd 9</b>	2.56	00:02:50	34.79	00:40:59
	19. Turn <b>right</b> onto <b>Old Scugog Rd</b>	1.30	00:01:21	36.09	00:42:20
	20. <i>Old Scugog Road</i> Head south on <b>Old Scugog Rd</b> toward <b>Salter Ct</b>	0.78	00:01:12	36.87	00:43:32
	21. Turn <b>left</b> onto <b>Durham Regional Rd 3</b>	0.86	00:01:13	37.73	00:44:45

22.	Continue straight onto <b>Concession Rd 8</b>	1.62	00:01:56	39.35	00:46:41
23.	Turn <b>right</b> onto <b>Middle Rd</b>	0.96	00:00:57	40.31	00:47:38
 24.	<b>Middle Road</b> Head <b>south</b> on <b>Middle Rd</b> toward <b>Concession Rd 7</b>	1.02	00:01:03	41.33	00:48:41
25.	Turn <b>left</b> onto <b>Concession Rd 7</b>	0.37	00:00:25	41.70	00:49:06
 26.	<b>2nd Lead &amp; sweep (Robert McLaughlin plaque)</b> Head <b>east</b> on <b>Concession Rd 7</b> toward <b>Liberty St N</b>	1.27	00:01:36	42.97	00:50:42
27.	Continue straight to stay on <b>Concession Rd 7</b>	3.27	00:03:30	46.24	00:54:12
28.	Continue onto <b>Concession Rd 8</b>	0.63	00:00:40	46.87	00:54:52
29.	Turn <b>right</b> onto <b>Brown Rd</b>	0.65	00:00:44	47.52	00:55:36
 30.	<b>Brown Road</b> Head <b>south</b> on <b>Brown Rd</b>	1.63	00:01:37	49.14	00:57:13
31.	Turn <b>left</b> onto <b>Darlington Clarke Townline</b>	2.43	00:02:25	51.57	00:59:38
32.	Turn <b>left</b> onto <b>Taunton Rd/Durham Regional Rd 4</b>	2.12	00:01:43	53.69	01:01:21
33.	Turn <b>right</b> onto <b>Ochonski Rd</b>	1.88	00:02:16	55.57	01:03:37
 34.	<b>Ochonski Road</b> Head <b>south</b> on <b>Ochonski Rd</b> toward <b>Concession Rd 5</b>	0.47	00:00:34	56.04	01:04:11
35.	Turn <b>left</b> onto <b>Concession Rd 5</b>	0.33	00:00:32	56.38	01:04:43
36.	Continue onto <b>Sommerville Dr</b>	0.39	00:00:38	56.76	01:05:21
37.	Slight <b>right</b> onto <b>Mill Pond Rd</b>	0.20	00:00:23	56.97	01:05:44
38.	Turn <b>right</b> onto <b>Main St/Durham Regional Rd 17</b> (signs for <b>Regional Rd 17/Main Street</b> )	0.29	00:00:22	57.26	01:06:06
39.	Turn <b>left</b> onto <b>Concession Rd 5</b>	4.67	00:05:18	61.92	01:11:24
40.	<b>Concession Rd 5</b> turns slightly <b>right</b> and becomes <b>Patterson Rd</b>	0.22	00:00:22	62.15	01:11:46
 41.	<b>Patterson Road</b> Head <b>south</b> on <b>Patterson Rd</b> toward <b>Concession Rd 5</b>	0.20	00:00:19	62.34	01:12:05
42.	Continue straight onto <b>Concession Rd 5</b>	4.13	00:04:44	66.47	01:16:49
43.	Turn <b>left</b> onto <b>Newtonville Rd/Durham Regional Rd 18</b>	4.46	00:03:35	70.93	01:20:24
44.	Turn <b>right</b> onto <b>Ganaraska Rd/Durham Regional Rd 9</b> (signs for <b>County Road 9/Ganaraska Road</b> ).	11.65	00:08:40	82.58	01:29:04
45.	Turn <b>left</b> onto <b>County 10 Rd/Northumberland County Rd 10</b> .	7.13	00:05:27	89.72	01:34:31
46.	Turn <b>right</b> onto <b>Carmel Line</b>	1.73	00:01:39	91.44	01:36:10

	47. <b><i>Carmel Line</i></b> Head east on <b>Carmel Line</b> toward <b>Brackenridge Dr</b>	4.62	00:04:50	96.06	01:41:00
	48. Turn <b>right</b> onto <b>County Rd 28</b>	4.47	00:03:29	100.53	01:44:29
	49. Turn <b>left</b> onto <b>Rice Lake Dr N</b>	1.55	00:02:00	102.08	01:46:29
	50. <b><i>3rd Lead &amp; sweep lunch stop (Rhino's Roadhouse)</i></b> Head <b>southeast</b> on <b>Rice Lake Dr N</b> toward <b>Boulton St</b>	0.69	00:01:04	102.78	01:47:33
	51. Turn <b>left</b> onto <b>Cavan Rd</b>	1.82	00:02:06	104.60	01:49:39
	52. Turn <b>left</b> onto <b>Oak Ridges Dr/County Rd 9</b>	3.62	00:02:37	108.22	01:52:16
	53. Turn <b>left</b> onto <b>Lander Rd</b>	1.86	00:02:29	110.08	01:54:45
	54. <b><i>Lander Road</i></b> Head <b>northeast</b> on <b>Lander Rd</b> toward <b>King Rd</b>	1.29	00:01:37	111.37	01:56:22
	55. Turn <b>left</b> onto <b>Burnham St N/Northumberland County Rd 18</b>	0.81	00:01:04	112.18	01:57:26
	56. Turn <b>right</b> onto <b>Rice Lake Scenic Dr/Northumberland County Rd 18</b> (signs for <b>Northumberland 18/Harwood 225 metres</b> ).	4.95	00:05:11	117.13	02:02:37
	57. Turn <b>left</b> onto <b>Rice Lake Scenic Dr/Northumberland County Rd 18.</b>	8.02	00:06:36	125.15	02:09:13
	58. <b><i>Northumberland County Road 18</i></b> Head <b>east</b> on <b>Northumberland County Rd 18</b> toward <b>Shearer Point Rd</b>	5.14	00:04:25	130.29	02:13:38
	59. Turn <b>left</b> onto <b>Route 45</b> (signs for <b>County Road 45 N</b> )	1.53	00:01:44	131.82	02:15:22
	60. Turn <b>right</b> onto <b>County Rd 24</b> (signs for <b>County Road 24</b> )	10.09	00:07:44	141.90	02:23:06
	61. <b><i>County Road 24</i></b> Head <b>east</b> on <b>County Rd 24</b> toward <b>Nelson Dr</b>	2.79	00:02:41	144.69	02:25:47
	62. Turn <b>right</b> onto <b>County Rd 25</b>	4.28	00:03:18	148.97	02:29:05
	63. Turn <b>right</b> onto <b>Mill St/Northumberland County Rd 29/Regional Rd 29.</b>	1.28	00:01:17	150.24	02:30:22
	64. <b><i>Northumberland County Road 29</i></b> Head <b>southwest</b> on <b>Northumberland County Rd 29</b> toward <b>Concession Rd 2 W</b>	17.08	00:14:09	167.32	02:44:31
	65. Turn <b>left</b> onto <b>McDonald Rd</b>	1.00	00:00:58	168.32	02:45:29
	66. <b><i>McDonald Road</i></b> Head <b>south</b> on <b>McDonald Rd</b> toward <b>Caradoc Rd</b>	6.27	00:05:55	174.59	02:51:24
	67. Continue onto <b>Northumberland County Rd 23</b>	8.01	00:06:09	182.60	02:57:33
	68. Turn <b>right</b> onto <b>Academy Hill Rd</b>	0.76	00:00:53	183.36	02:58:26

	69.	<b><i>4th Lead &amp; sweep treat break (Ste. Anne's Bakery)</i></b> Head <b>north</b> on <b>Academy Hill Rd</b> toward <b>Massey Rd</b>	0.78	00:00:51	184.14	02:59:17
	70.	Turn <b>left</b> onto <b>Massey Rd</b>	2.99	00:03:43	187.13	03:03:00
	71.	<b><i>Massey Road</i></b> Head <b>south</b> on <b>Massey Rd</b> toward <b>W Rd</b>	1.86	00:02:09	188.99	03:05:09
	72.	Continue onto <b>Gully Rd</b>	0.76	00:00:55	189.75	03:06:04
	73.	Continue onto <b>Danforth Rd E</b>	6.14	00:05:38	195.89	03:11:42
	74.	Turn <b>right</b> onto <b>Nagle Rd</b>	2.97	00:03:07	198.86	03:14:49
	75.	Turn <b>left</b> onto <b>Van Luven Rd</b>	0.18	00:00:25	199.04	03:15:14
	76.	Turn <b>right</b> onto <b>Route 45</b>	1.51	00:01:35	200.55	03:16:49
	77.	Turn <b>left</b> onto <b>Harwood Rd/Regional Rd 15</b>	1.41	00:01:29	201.96	03:18:18
	78.	Turn <b>left</b> onto <b>Racetrack Rd</b>	1.46	00:01:48	203.42	03:20:06
	79.	Turn <b>right</b> onto <b>Leach Rd</b>	0.26	00:00:35	203.68	03:20:41
	80.	Turn <b>left</b> onto <b>Rose Rd</b>	0.12	00:00:22	203.80	03:21:03
	81.	<b><i>Rose Road</i></b> Head <b>west</b> on <b>Rose Rd</b> toward <b>Ferguson Rd</b>	1.18	00:01:30	204.98	03:22:33
	82.	Turn <b>right</b> onto <b>Ferguson Rd</b>	1.41	00:01:46	206.39	03:24:19
	83.	Turn <b>left</b> onto <b>Honeywell Hill Rd</b>	0.30	00:00:26	206.70	03:24:45
	84.	<b>Honeywell Hill Rd</b> turns slightly <b>right</b> and becomes <b>Dejong Rd</b>	0.94	00:01:00	207.64	03:25:45
	85.	Turn <b>left</b> onto <b>Wallace Jibb Rd</b>	1.70	00:02:26	209.34	03:28:11
	86.	Turn <b>left</b> onto <b>Burnham St N/Northumberland County Rd 18</b>	1.79	00:01:28	211.13	03:29:39
	87.	Turn <b>right</b> onto <b>Kennedy Rd</b>	0.32	00:00:30	211.46	03:30:09
	88.	Turn <b>left</b> onto <b>Jibb Rd</b>	1.30	00:01:32	212.76	03:31:41
	89.	<b><i>Jibb Road</i></b> Head <b>southwest</b> on <b>Jibb Rd</b> toward <b>Harding Rd</b>	1.79	00:02:02	214.55	03:33:43
	90.	Turn <b>left</b> onto <b>Bethel Grove Rd</b>	2.99	00:02:54	217.53	03:36:37
	91.	<b><i>Bethel Grove Road</i></b> Head <b>west</b> on <b>Bethel Grove Rd</b> toward <b>McClelland Rd</b>	1.55	00:01:30	219.09	03:38:07
	92.	Turn <b>left</b> onto <b>Northumberland County Rd 28 S</b>	4.73	00:03:34	223.82	03:41:41
	93.	<b><i>Browse break (Primitive Designs)</i></b> Head <b>south</b> on <b>Northumberland County Rd 28 S</b>	3.15	00:03:52	226.97	03:45:33
	94.	Slight <b>left</b> onto <b>Mill St N/Northumberland County Rd 28 S.</b>	0.84	00:01:27	227.81	03:47:00

 95.	<i>Mill Street South</i> Head <b>south</b> on <b>Robertson St</b> toward <b>Robertson St</b>	0.38	00:00:57	228.19	03:47:57
96.	Continue onto <b>Dorset St W</b>	0.66	00:01:07	228.85	03:49:04
97.	<b>Dorset St W</b> turns <b>right</b> and becomes <b>Bramley St S</b>	0.05	00:00:07	228.90	03:49:11
98.	Turn <b>left</b> onto <b>Trafalgar St</b>	0.09	00:00:11	229.00	03:49:22
 99.	<i>Trafalgar Street</i> Head <b>west</b> on <b>Trafalgar St</b> toward <b>Victoria St S</b>	0.11	00:00:12	229.11	03:49:34
100.	Turn <b>right</b> onto <b>Victoria St S</b>	0.47	00:01:02	229.58	03:50:36
101.	Turn <b>left</b> onto <b>Ridout St</b>	0.32	00:00:41	229.90	03:51:17
102.	Continue onto <b>Lakeshore Rd</b>	0.21	00:00:17	230.11	03:51:34
 103.	<i>Lakeshore Road</i> Head <b>southwest</b> on <b>Lakeshore Rd</b> toward <b>Strachan St</b>	9.75	00:10:39	239.86	04:02:13
 104.	<i>Lakeshore Road</i> Head <b>southwest</b> on <b>Lakeshore Rd</b> toward <b>Stacey Rd</b>	9.43	00:10:48	249.29	04:13:01
 105.	<i>Lakeshore Road</i> Head <b>west</b> on <b>Lakeshore Rd</b>	2.37	00:02:28	251.66	04:15:29
106.	Turn <b>left</b> to stay on <b>Lakeshore Rd</b>	2.19	00:03:22	253.85	04:18:51
107.	Turn <b>left</b> onto <b>Boulton St</b>	0.30	00:00:30	254.16	04:19:21
 108.	<i>Boulton Street</i> Head <b>west</b> on <b>Boulton St</b> toward <b>Mill St S</b>	0.11	00:00:15	254.26	04:19:36
109.	<b>Boulton St</b> turns slightly <b>right</b> and becomes <b>Mill St S</b>	1.21	00:02:05	255.47	04:21:41
110.	Turn <b>right</b> to stay on <b>Mill St S</b>	1.51	00:02:28	256.98	04:24:09
111.	Continue onto <b>Manvers Rd/Durham Regional Rd 17.</b>	1.82	00:02:26	258.80	04:26:35
112.	Turn <b>left</b>	0.04	00:00:44	258.84	04:27:19
 113.	<i>6th Lead &amp; sweep bio break (Mc'Donalds)</i> Head <b>east</b> toward <b>North St/Durham Regional Rd 17</b>	0.04	00:00:21	258.87	04:27:40
114.	Turn <b>left</b> onto <b>North St/Durham Regional Rd 17</b>	0.11	00:00:24	258.99	04:28:04
115.	Continue onto <b>Concession Rd 3</b>	0.47	00:00:56	259.46	04:29:00
116.	Turn <b>right</b> to stay on <b>Concession Rd 3</b>	2.85	00:02:51	262.31	04:31:51
117.	Continue onto <b>Concession St E</b>	2.47	00:02:15	264.79	04:34:06
118.	Turn <b>right</b> onto <b>Lambs Rd</b>	0.57	00:00:45	265.36	04:34:51
 119.	<i>Lambs Road</i> Head <b>north</b> on <b>Lambs Rd</b> toward <b>Concession Rd 3</b>	3.71	00:04:20	269.07	04:39:11

120.	Continue onto <b>Concession Rd 4</b>	1.20	00:01:23	270.26	04:40:34
 121.	<b>Concession Road 4</b> Head <b>west</b> on <b>Concession Rd 4</b> toward <b>Liberty St N/Durham Regional Rd 14</b>	2.08	00:02:50	272.35	04:43:24
122.	Turn <b>left</b> onto <b>Bowmanville Ave/Regional Rd 57</b>	2.98	00:02:39	275.32	04:46:03
123.	Turn <b>right</b> onto <b>Nash Rd</b>	0.30	00:00:25	275.62	04:46:28
 124.	<b>Nash Road</b> Head <b>west</b> on <b>Nash Rd</b>	4.47	00:05:17	280.09	04:51:45
125.	Turn <b>left</b> onto <b>Solina Rd</b>	0.80	00:01:07	280.89	04:52:52
126.	Turn <b>right</b> onto <b>Durham Regional Hwy 2</b>	0.72	00:00:40	281.61	04:53:32
127.	Take the <b>ON 418 S</b> ramp	0.93	00:00:48	282.53	04:54:20
128.	Merge onto <b>ON-418.</b>	0.60	00:00:20	283.13	04:54:40
 129.	<b>Ontario 418</b> Head <b>southeast</b> on <b>ON-418</b> Toll road	2.35	00:01:17	285.49	04:55:57
130.	Take the exit onto <b>ON-401 W</b> toward <b>Toronto</b>	10.42	00:05:47	295.91	05:01:44
131.	Take exit <b>415</b> toward <b>Champlain Ave/Durham Regional Rd 25</b>	0.92	00:01:01	296.83	05:02:45
132.	Continue onto <b>Champlain Ave/Durham Regional Rd 25</b> (signs for <b>Regional Rd 25/Champlain Avenue</b> )	0.20	00:00:35	297.03	05:03:20
133.	Turn <b>right</b>	0.09	00:00:15	297.12	05:03:35
134.	Turn <b>left</b>	0.02	00:00:10	297.14	05:03:45
135.	Turn <b>left</b>	0.03	00:00:12	297.17	05:03:57
	<b>End (Sail parking lot)</b>			297.17	05:03:57