


























		KM	hh:mm:ss	++KM	++:++:++
	1. <i>Start (Brooklin Tim Hortons)</i> Head west on Roybrook Ave toward Baldwin St S/ON-12 N	0.02	00:00:07	0.02	00:00:07
	2. Turn right onto Baldwin St S/ON-12 N	0.26	00:00:34	0.29	00:00:41
	3. <i>Baldwin Street South</i> Head north on Baldwin St S/ON-12 N toward Hwy 7	0.82	00:01:29	1.11	00:02:10
	4. <i>Baldwin Street North</i> Head north on Hwy 7/ON-12 N toward Colston Ave	1.30	00:01:35	2.42	00:03:45
	5. Turn left onto Columbus Rd W	0.87	00:01:04	3.29	00:04:49
	6. <i>Columbus Road West</i> Head west on Columbus Rd W toward Ashburn Rd	0.77	00:00:49	4.05	00:05:38
	7. Turn right onto Ashburn Rd	6.13	00:06:08	10.19	00:11:46
	8. Turn left onto Townline Rd	0.02	00:00:04	10.21	00:11:50
	9. Turn right onto Ashburn Rd	0.81	00:00:53	11.01	00:12:43
	10. <i>Ashburn Road</i> Head northwest on Ashburn Rd toward Chalk Lake Rd	3.56	00:03:39	14.58	00:16:22
	11. Slight right onto Scugog Line 4	1.65	00:01:34	16.23	00:17:56
	12. <i>Scugog Line 4</i> Head east on Scugog Line 4	2.58	00:02:22	18.80	00:20:18
	13. Turn left onto Hwy 7/ON-12 N	0.76	00:00:41	19.56	00:20:59
	14. <i>Highway 7/12</i> Head north on Hwy 7/ON-12 N	0.58	00:00:30	20.14	00:21:29
	15. Turn right onto ON-7A E (signs for Port Perry)	2.11	00:01:53	22.25	00:23:22
	16. <i>Highway 7A</i> Head northeast on ON-7A E	0.71	00:00:51	22.96	00:24:13
	17. Slight right to stay on ON-7A E (signs for Ontario 7A E)	1.75	00:02:33	24.71	00:26:46
	18. Turn left onto Water St	0.28	00:00:46	24.99	00:27:32
	19. <i>10 minute Bio-break (Joe Fowler Memorial Park)</i> Head northwest on Water St toward Casimir St	0.27	00:00:43	25.26	00:28:15
	20. Turn left onto Queen St	0.11	00:00:26	25.37	00:28:41
	21. <i>Queen Street</i>	0.06	00:00:13	25.43	00:28:54

	Head southwest on Queen St toward Perry St				
22.	Turn right onto Perry St	0.30	00:00:44	25.73	00:29:38
 23.	293 Perry Street Head northwest on Perry St toward Simcoe St/Durham Regional Rd 2	0.11	00:00:15	25.84	00:29:53
24.	Turn right onto Simcoe St/Durham Regional Rd 2	5.65	00:04:48	31.49	00:34:41
 25.	Simcoe Street Head north on Simcoe St/Durham Regional Rd 2 toward Clements Rd/Concession Rd 11 Continue to follow Simcoe St	7.73	00:05:27	39.22	00:40:08
26.	Turn right onto Ramsey Rd/Kawartha Lakes County Rd 28	0.66	00:00:33	39.88	00:40:41
 27.	Ramsey Road Head east on Ramsey Rd/Kawartha Lakes County Rd 28 toward Fingerboard Rd	9.11	00:06:20	48.99	00:47:01
28.	Turn left	0.05	00:00:37	49.04	00:47:38
 29.	Ramsey Road Head south toward Ramsey Rd/Kawartha Lakes County Rd 28	0.05	00:00:03	49.09	00:47:41
30.	Turn left onto Ramsey Rd/Kawartha Lakes County Rd 28	0.60	00:01:09	49.70	00:48:50
31.	Turn right onto Ogemah Rd/Kawartha Lakes County Rd 16	2.83	00:02:24	52.52	00:51:14
32.	Turn left onto Cottage Rd	0.59	00:00:39	53.11	00:51:53
 33.	Cottage Road Head east on Cottage Rd toward Dovehaven Rd	2.97	00:02:42	56.09	00:54:35
34.	Turn right onto Sand Bar Rd	0.93	00:01:03	57.02	00:55:38
35.	Turn right at Beach Rd	0.08	00:00:20	57.10	00:55:58
 36.	10 minute snack break (Valentia Beack Park) Head north toward Beach Rd	0.08	00:00:06	57.17	00:56:04
37.	Turn left onto Sand Bar Rd	2.38	00:02:45	59.56	00:58:49
38.	Turn right onto Elm Tree Rd/Kawartha Lakes County Rd 18	7.86	00:06:07	67.42	01:04:56
39.	Turn right onto Little Britain Rd/Kawartha Lakes County Rd 4	4.13	00:03:15	71.55	01:08:11
40.	Continue onto Angeline St S	0.10	00:00:15	71.65	01:08:26
41.	Turn right onto Hwy 7/Trans-Canada Hwy/ON-35 S (signs for Peterborough)	1.29	00:01:15	72.94	01:09:41
42.	Turn right onto ON-35 S (signs for Newcastle)	1.54	00:01:31	74.48	01:11:12
 43.	Highway 35	1.59	00:01:03	76.07	01:12:15

	Head south on ON-35 S				
44.	Turn right onto River Rd	1.70	00:01:47	77.77	01:14:02
 45.	River Road Head south on River Rd toward O'Donnell Rd	3.33	00:02:56	81.09	01:16:58
 46.	River Road Head south on River Rd toward McGill Dr	4.96	00:05:39	86.05	01:22:37
47.	Turn left to stay on River Rd	1.67	00:01:52	87.72	01:24:29
48.	Turn right onto Golf Course Rd/Kawartha Lakes County Rd 57.	3.24	00:02:41	90.96	01:27:10
49.	Continue onto Regional Rd 57	0.53	00:00:26	91.49	01:27:36
 50.	Kawartha Lakes Road 57 Head south on Regional Rd 57	12.03	00:09:48	103.52	01:37:24
 51.	Regional Road 57 Head south on Regional Rd 57 toward Beacock Rd	0.99	00:00:50	104.51	01:38:14
52.	Turn right onto ON-7A W	1.31	00:01:11	105.82	01:39:25
53.	Turn left onto Regional Rd 57 (signs for Durham Road 57 S/Blackstock)	11.02	00:07:56	116.85	01:47:21
54.	Turn left onto Durham Regional Rd 20	1.42	00:01:12	118.26	01:48:33
 55.	Regional Road 20 Head east on Durham Regional Rd 20 toward Middle Rd	3.42	00:02:22	121.68	01:50:55
56.	Turn right onto Liberty St N	1.78	00:01:46	123.46	01:52:41
 57.	Liberty Street North Head south on Liberty St N toward Concession Rd 8	3.22	00:03:22	126.68	01:56:03
58.	Turn right onto Liberty St N/Concession Rd 7	0.40	00:00:35	127.08	01:56:38
 59.	Concession Road 7 Head west on Liberty St N/Concession Rd 7	0.28	00:00:20	127.37	01:56:58
60.	Continue straight onto Concession Rd 7	2.87	00:02:50	130.23	01:59:48
 61.	Concession Road 7 Head west on Concession Rd 7 toward Old Scugog Rd	0.53	00:00:27	130.76	02:00:15
62.	Turn right onto Old Scugog Rd	1.96	00:02:11	132.72	02:02:26
 63.	Ice Cream break (Enniskillen General Store) Head north on Old Scugog Rd toward Durham Regional Rd 3	0.03	00:00:04	132.74	02:02:30
64.	Turn left onto Durham Regional Rd 3	0.05	00:00:09	132.79	02:02:39
65.	Turn right onto Old Scugog Rd	2.08	00:02:28	134.88	02:05:07

66.	Turn left onto Concession Rd 9	3.52	00:03:56	138.40	02:09:03
67.	Slight right to stay on Concession Rd 9	0.23	00:00:16	138.63	02:09:19
 68.	Concession Road 9 Head west on Concession Rd 9 toward Wotten Rd	2.59	00:03:08	141.22	02:12:27
 69.	Concession Road 9 Head northwest on Concession Rd 9 toward Enfield Rd	0.51	00:00:40	141.74	02:13:07
70.	Turn right onto Enfield Rd	2.09	00:02:20	143.83	02:15:27
 71.	Enfield Road Head north on Enfield Rd toward Concession Rd 10	0.12	00:00:08	143.95	02:15:35
72.	Turn left onto Concession Rd 10	2.12	00:02:26	146.07	02:18:01
73.	Concession Rd 10 turns left and becomes Townline Rd N	0.18	00:00:18	146.25	02:18:19
74.	Turn right onto Raglan Rd E	2.49	00:02:33	148.75	02:20:52
 75.	Raglan Road East Head west on Raglan Rd E toward Ritson Rd N	4.08	00:04:23	152.82	02:25:15
76.	Turn left onto Thornton Rd N	0.41	00:00:28	153.23	02:25:43
 77.	Thornton Road North Head south on Thornton Rd N	1.72	00:01:27	154.95	02:27:10
78.	Turn right to stay on Thornton Rd N	2.91	00:02:39	157.86	02:29:49
 79.	Thornton Road North Head south on Thornton Rd N	0.95	00:01:05	158.81	02:30:54
80.	Turn left onto Winchester Rd W/Durham Regional Rd 3	1.37	00:01:26	160.19	02:32:20
	End (Canadian Brewhouse/Tim Horton's parking lot)			160.19	02:32:20