


























		KM	hh:mm:ss	++KM	++:++:++
	1. Start (Brooklin Tim Hortons) Head west on Roybrook Ave toward Baldwin St S/ON-12 N	0.02	00:00:07	0.02	00:00:07
	2. Turn right onto Baldwin St S/ON-12 N	0.26	00:00:35	0.29	00:00:42
	3. Baldwin Street South Head north on Baldwin St S/ON-12 N toward Hwy 7	0.82	00:01:29	1.11	00:02:11
	4. Baldwin Street North Head north on Hwy 7/ON-12 N toward Colston Ave	1.30	00:01:36	2.42	00:03:47
	5. Turn left onto Columbus Rd W	0.87	00:01:05	3.29	00:04:52
	6. Columbus Road West Head west on Columbus Rd W toward Ashburn Rd	0.77	00:00:49	4.05	00:05:41
	7. Turn right onto Ashburn Rd	6.13	00:06:06	10.19	00:11:47
	8. Turn left onto Townline Rd	0.02	00:00:04	10.21	00:11:51
	9. Turn right onto Ashburn Rd	0.81	00:00:52	11.01	00:12:43
	10. Ashburn Road Head northwest on Ashburn Rd toward Chalk Lake Rd	3.56	00:03:35	14.58	00:16:18
	11. Slight right onto Scugog Line 4	1.65	00:01:34	16.23	00:17:52
	12. Scugog Line 4 Head east on Scugog Line 4	2.58	00:02:23	18.80	00:20:15
	13. Turn left onto Hwy 7/ON-12 N	0.76	00:00:40	19.56	00:20:55
	14. Highway 7/12 Head north on Hwy 7/ON-12 N	0.58	00:00:30	20.14	00:21:25
	15. Turn right onto ON-7A E (signs for Port Perry)	2.11	00:01:52	22.25	00:23:17
	16. Highway 7A Head northeast on ON-7A E	0.71	00:00:50	22.96	00:24:07
	17. Slight right to stay on ON-7A E (signs for Ontario 7A E)	1.75	00:02:32	24.71	00:26:39
	18. Turn left onto Water St	0.28	00:00:47	24.99	00:27:26
	19. 10 minute Bio-break (Joe Fowler Memorial Park) Head northwest on Water St toward Casimir St	0.27	00:00:43	25.26	00:28:09
	20. Turn left onto Queen St	0.11	00:00:26	25.37	00:28:35
	21. Queen Street Head southwest on Queen St toward Perry St	0.06	00:00:13	25.43	00:28:48
	22. Turn right onto Perry St	0.30	00:00:45	25.73	00:29:33

	23.	<i>293 Perry Street</i> Head northwest on Perry St toward Simcoe St/Durham Regional Rd 2	0.11	00:00:14	25.84	00:29:47
	24.	Turn right onto Simcoe St/ Durham Regional Rd 2	5.65	00:04:46	31.49	00:34:33
	25.	<i>Simcoe Street</i> Head north on Simcoe St/Durham Regional Rd 2 toward Clements Rd/Concession Rd 11 Continue to follow Simcoe St	7.73	00:05:25	39.22	00:39:58
	26.	Turn right onto Ramsey Rd/ Kawartha Lakes County Rd 28	0.66	00:00:32	39.88	00:40:30
	27.	<i>Ramsey Road</i> Head east on Ramsey Rd/ Kawartha Lakes County Rd 28 toward Fingerboard Rd	9.11	00:06:17	48.99	00:46:47
	28.	Turn left	0.05	00:00:38	49.04	00:47:25
	29.	<i>Ramsey Road</i> Head south toward Ramsey Rd/ Kawartha Lakes County Rd 28	0.05	00:00:03	49.09	00:47:28
	30.	Turn left onto Ramsey Rd/ Kawartha Lakes County Rd 28	0.60	00:01:09	49.70	00:48:37
	31.	Turn right onto Ogemah Rd/ Kawartha Lakes County Rd 16	2.83	00:02:22	52.52	00:50:59
	32.	Turn left onto Cottage Rd	0.59	00:00:38	53.11	00:51:37
	33.	<i>Cottage Road</i> Head east on Cottage Rd toward Dovehaven Rd	2.97	00:02:39	56.09	00:54:16
	34.	Turn right onto Sand Bar Rd	0.93	00:01:03	57.02	00:55:19
	35.	Turn right at Beach Rd	0.08	00:00:20	57.10	00:55:39
	36.	<i>10 minute snack break (Valentia Beack Park)</i> Head north toward Beach Rd	0.08	00:00:06	57.17	00:55:45
	37.	Turn left onto Sand Bar Rd	2.38	00:02:43	59.56	00:58:28
	38.	Turn right onto Elm Tree Rd/ Kawartha Lakes County Rd 18	7.86	00:05:59	67.42	01:04:27
	39.	Turn right onto Little Britain Rd/ Kawartha Lakes County Rd 4	4.13	00:03:14	71.55	01:07:41
	40.	Continue onto Angeline St S	0.10	00:00:15	71.65	01:07:56
	41.	Turn right onto Hwy 7/Trans- Canada Hwy/ON-35 S (signs for Peterborough)	1.29	00:01:15	72.94	01:09:11
	42.	Turn right onto ON-35 S (signs for Newcastle)	1.54	00:01:30	74.48	01:10:41
	43.	<i>Highway 35</i> Head south on ON-35 S	1.59	00:01:03	76.07	01:11:44

44.	Turn right onto River Rd	1.70	00:01:45	77.77	01:13:29
 45.	River Road Head south on River Rd toward O'Donnell Rd	3.33	00:02:55	81.09	01:16:24
 46.	River Road Head south on River Rd toward McGill Dr	4.96	00:05:37	86.05	01:22:01
47.	Turn left to stay on River Rd	1.67	00:01:51	87.72	01:23:52
48.	Turn right onto Golf Course Rd/ Kawartha Lakes County Rd 57.	3.24	00:02:40	90.96	01:26:32
49.	Continue onto Regional Rd 57	0.53	00:00:26	91.49	01:26:58
 50.	Kawartha Lakes Road 57 Head south on Regional Rd 57	12.03	00:09:45	103.52	01:36:43
 51.	Regional Road 57 Head south on Regional Rd 57 toward Beacock Rd	0.99	00:00:49	104.51	01:37:32
52.	Turn right onto ON-7A W	1.31	00:01:10	105.82	01:38:42
53.	Turn left onto Regional Rd 57 (signs for Durham Road 57 S/ Blackstock)	11.02	00:07:51	116.85	01:46:33
54.	Turn left onto Durham Regional Rd 20	1.42	00:01:12	118.26	01:47:45
 55.	Regional Road 20 Head east on Durham Regional Rd 20 toward Middle Rd	3.42	00:02:21	121.68	01:50:06
56.	Turn right onto Liberty St N	1.78	00:01:40	123.46	01:51:46
 57.	Liberty Street North Head south on Liberty St N toward Concession Rd 8	3.22	00:03:19	126.68	01:55:05
58.	Turn right onto Liberty St N/ Concession Rd 7	0.40	00:00:35	127.08	01:55:40
 59.	Concession Road 7 Head west on Liberty St N/ Concession Rd 7	0.28	00:00:20	127.37	01:56:00
60.	Continue straight onto Concession Rd 7	2.87	00:02:48	130.23	01:58:48
 61.	Concession Road 7 Head west on Concession Rd 7 toward Old Scugog Rd	0.53	00:00:27	130.76	01:59:15
62.	Turn right onto Old Scugog Rd	1.96	00:02:09	132.72	02:01:24
 63.	Ice Cream break (Enniskillen General Store) Head north on Old Scugog Rd toward Durham Regional Rd 3	0.03	00:00:04	132.74	02:01:28
64.	Turn left onto Durham Regional Rd 3	0.05	00:00:07	132.79	02:01:35
65.	Turn right onto Old Scugog Rd	2.08	00:02:25	134.88	02:04:00

66.	Turn left onto Concession Rd 9	3.52	00:03:51	138.40	02:07:51
67.	Slight right to stay on Concession Rd 9	0.23	00:00:15	138.63	02:08:06
 68.	Concession Road 9 Head west on Concession Rd 9 toward Wotten Rd	2.59	00:03:07	141.22	02:11:13
 69.	Concession Road 9 Head northwest on Concession Rd 9 toward Enfield Rd	0.51	00:00:39	141.74	02:11:52
70.	Turn right onto Enfield Rd	2.09	00:02:16	143.83	02:14:08
 71.	Enfield Road Head north on Enfield Rd toward Concession Rd 10	0.12	00:00:07	143.95	02:14:15
72.	Turn left onto Concession Rd 10	2.12	00:02:23	146.07	02:16:38
73.	Concession Rd 10 turns left and becomes Townline Rd N	0.18	00:00:18	146.25	02:16:56
74.	Turn right onto Raglan Rd E	2.49	00:02:31	148.75	02:19:27
 75.	Raglan Road East Head west on Raglan Rd E toward Ritson Rd N	0.81	00:00:42	149.55	02:20:09
76.	Turn left onto Ritson Rd N	1.01	00:01:02	150.56	02:21:11
 77.	Ritson Road North Head south on Ritson Rd N toward Howden Rd E	3.35	00:03:45	153.91	02:24:56
78.	Turn right onto Columbus Rd E	0.66	00:00:48	154.58	02:25:44
 79.	Columbus Road East Head west on Columbus Rd E toward Grass Grove Ln	1.11	00:01:23	155.69	02:27:07
80.	Turn left onto Simcoe St N/ Durham Regional Rd 2	1.91	00:02:15	157.60	02:29:22
	Simcoe Street North			157.60	02:29:22