










































		KM	hh:mm:ss	++KM	++:++:++
	1. <i>Start/Driver's Meeting (McDonald's parking lot)</i> Head southeast	0.02	00:00:10	0.02	00:00:10
	2. Turn left	0.07	00:00:29	0.09	00:00:39
	3. Turn left	0.03	00:00:22	0.12	00:01:01
	4. Turn left	0.05	00:00:23	0.17	00:01:24
	5. Turn right	0.01	00:00:06	0.18	00:01:30
	6. <i>Lansdowne Street East</i> Head west toward Lansdowne St E	0.03	00:00:42	0.21	00:02:12
	7. Turn left toward Lansdowne St E	0.06	00:00:46	0.27	00:02:58
	8. Turn right onto Lansdowne St E	0.55	00:01:10	0.82	00:04:08
	9. Turn right onto Ashburnham Dr	2.81	00:03:36	3.63	00:07:44
	10. Ashburnham Dr turns slightly left and becomes McFarlane St	0.25	00:00:26	3.88	00:08:10
	11. <i>Ludgate Street</i> Head west on McFarlane St toward Ludgate St	0.52	00:00:44	4.40	00:08:54
	12. Turn right onto Armour Rd	4.76	00:05:51	9.16	00:14:45
	13. Turn right onto Nassau Mills Rd	0.53	00:00:47	9.69	00:15:32
	14. <i>Nassau Mills Road</i> Head northeast on Nassau Mills Rd toward University Rd	3.45	00:03:51	13.14	00:19:23
	15. Continue onto County Rd 32/Regional Rd 32	2.88	00:03:04	16.02	00:22:27
	16. <i>River Road</i> Head north on County Rd 32/Regional Rd 32 toward Douro Seventh Line/Hickey Rd	2.42	00:02:22	18.44	00:24:49
	17. Continue onto Water St	0.61	00:00:51	19.05	00:25:40
	18. Turn right onto Regent St	0.09	00:00:13	19.14	00:25:53
	19. <i>Regent Street</i> Head north on Regent St toward Albert St	0.09	00:00:13	19.23	00:26:06
	20. Turn left at the 1st cross street onto Albert St	0.11	00:00:29	19.34	00:26:35
	21. Continue onto Bridge St/County Rd 29	0.33	00:00:42	19.66	00:27:17
	22. <i>Bridge Street</i>	0.96	00:01:17	20.62	00:28:34

	Head west on Bridge St/County Rd 29 toward Clementi St Continue to follow County Rd 29				
23.	Turn right onto 8th Line Smith/County Rd 18 (signs for County Road 18/Eighth Line/Smith Twp)	0.06	00:00:05	20.68	00:28:39
 24.	<i>Eighth Line</i> Head west on 8th Line Smith/County Rd 18 toward Youngs Point Rd/County Rd 25	0.06	00:00:05	20.74	00:28:44
25.	Turn right onto Youngs Point Rd/County Rd 25	0.56	00:00:34	21.30	00:29:18
 26.	<i>Young's Point Road</i> Head north on Youngs Point Rd/County Rd 25 toward 9 Line/Line Road 9	2.70	00:02:06	23.99	00:31:24
27.	Turn left onto Preston Rd	0.24	00:00:16	24.24	00:31:40
 28.	<i>Preston Road</i> Head north on Preston Rd toward Miller Rd	2.16	00:01:57	26.40	00:33:37
 29.	<i>Preston Road</i> Head north on Preston Rd toward 12th Line Smith/County Rd 20	0.56	00:00:29	26.95	00:34:06
30.	Turn left onto 12th Line Smith/County Rd 20	0.27	00:00:18	27.23	00:34:24
 31.	<i>Twelfth Line</i> Head west on 12th Line Smith/County Rd 20 toward Northeys Rd	0.33	00:00:14	27.56	00:34:38
32.	Turn right onto Northeys Rd	0.98	00:00:57	28.54	00:35:35
 33.	<i>Northey's Road</i> Head north on Northeys Rd toward 13 Line/Line Rd 13	1.12	00:01:02	29.66	00:36:37
 34.	<i>Northeys Road</i> Head north on Northeys Rd toward 14 Line/Line Rd 14	0.77	00:00:43	30.43	00:37:20
35.	Turn left onto 14 Line/Line Rd 14	0.26	00:00:22	30.68	00:37:42
 36.	<i>Fourteenth Line</i> Head west on 14 Line/Line Rd 14 toward Birchbend Rd	0.33	00:00:21	31.01	00:38:03
37.	Turn right onto Birchbend Rd	0.35	00:00:27	31.36	00:38:30
 38.	<i>Birchbend Road</i> Head north on Birchbend Rd toward Buckhorn Rd/Peterborough County Rd 23	0.46	00:00:32	31.82	00:39:02
39.	Turn right onto Buckhorn Rd/Peterborough County Rd 23	0.80	00:00:40	32.62	00:39:42
 40.	<i>Buckhorn Road</i> Head northeast on Buckhorn Rd/Peterborough County Rd 23 toward Mary Nichols Rd	6.49	00:05:37	39.10	00:45:19

	Continue to follow Peterborough County Rd 23				
41.	Continue onto Peterborough County Rd 36	4.21	00:03:05	43.31	00:48:24
 42.	<i>Bio-break (Kawartha Country Wines)</i> Head northwest on Peterborough County Rd 36 toward Fire Rte 83	3.16	00:02:13	46.47	00:50:37
43.	Turn right onto County 507 Rd (signs for peterborough cnty Road 507/Gooderham)	0.58	00:00:33	47.05	00:51:10
 44.	<i>County 507 Road</i> Head north on County 507 Rd toward Charlie Allen Rd	23.22	00:17:11	70.27	01:08:21
 45.	<i>County 507 Road</i> Head north on County 507 Rd toward Fire Rte 300	7.55	00:05:43	77.82	01:14:04
46.	Continue onto Haliburton County Rd 507	6.40	00:04:45	84.22	01:18:49
 47.	<i>Haliburton County Road 507</i> Head north on Haliburton County Rd 507 toward M. W. Lumber Rd	0.34	00:00:22	84.57	01:19:11
48.	Turn left onto Haliburton County Rd 503 (signs for County Road 503 W)	0.85	00:00:49	85.42	01:20:00
 49.	<i>County Road 503</i> Head west on Haliburton County Rd 503 toward Pioneer Rd	0.85	00:00:37	86.26	01:20:37
50.	Turn right onto Glamorgan Rd/Haliburton County Rd 3 (signs for Glamorgan Road/Regional Rd 3)	1.28	00:01:08	87.54	01:21:45
 51.	<i>Glamorgan Road</i> Head northeast on Glamorgan Rd/Haliburton County Rd 3 toward Avery Ln	8.22	00:06:14	95.76	01:27:59
 52.	<i>Glamorgan Road</i> Head northwest on Glamorgan Rd/Haliburton County Rd 3 toward Fallowfield Rd	6.97	00:05:11	102.73	01:33:10
 53.	<i>Glamorgan Road</i> Head north on Glamorgan Rd/Haliburton County Rd 3 toward ON-118 W	0.25	00:00:18	102.98	01:33:28
54.	Turn left onto ON-118 W	2.23	00:01:42	105.21	01:35:10
 55.	<i>Highway 118</i> Head west on ON-118 W toward Parish Line Rd	1.32	00:00:58	106.53	01:36:08
56.	Turn left onto Skyline Park Rd	0.93	00:01:30	107.46	01:37:38
 57.	<i>Picnic lunch (Skyline Park)</i> Head east on Skyline Park Rd toward ON-118 E	0.93	00:01:41	108.39	01:39:19
58.	Turn right onto ON-118 E	3.79	00:03:15	112.18	01:42:34

	59. Ontario 118 Head east on ON-118 E toward Pike Ln	5.27	00:03:46	117.45	01:46:20
	60. Highway 118 Head east on ON-118 E toward Gregory Ln	7.99	00:06:02	125.44	01:52:22
	61. Turn left onto Essonville Line/Haliburton County Rd 4 (signs for County Road 4/Wilberforce)	0.40	00:00:22	125.84	01:52:44
	62. Essonville Line Head east on Essonville Line/Haliburton County Rd 4 toward Jeffrey Rd	5.44	00:04:47	131.28	01:57:31
	63. Essonville Line Head northeast on Essonville Line/Haliburton County Rd 4 toward Cedar Lake Rd	3.13	00:02:46	134.40	02:00:17
	64. Turn left onto Loop Rd/Haliburton County Rd 648 (signs for County Road 648/Loop Road)	0.25	00:00:25	134.66	02:00:42
	65. Haliburton County Road 648 Head north on Loop Rd/Haliburton County Rd 648 toward School Rd	7.88	00:06:10	142.54	02:06:52
	66. Bio-Break (South Algouquin Country Store) Head northeast on Loop Rd/Haliburton County Rd 648 toward Harcourt Rd	17.25	00:13:42	159.78	02:20:34
	67. Turn right onto ON-118 W (signs for Ontario 118 W)	1.73	00:01:16	161.52	02:21:50
	68. Turn left onto Dyno Rd/Haliburton County Rd 48 (signs for County Road 48 S/Dyno Road)	0.23	00:00:16	161.74	02:22:06
	69. Dyno Road Head south on Dyno Rd/Haliburton County Rd 48 toward Yates Trl	5.68	00:04:33	167.43	02:26:39
	70. Dyno Road Head south on Dyno Rd/Haliburton County Rd 48 toward W Eels Lake Rd	3.71	00:03:59	171.13	02:30:38
	71. Turn left onto ON-28 N	0.26	00:00:18	171.40	02:30:56
	72. Ontario 28 Head north on ON-28 N toward Upper Paudash Lake Rd	11.80	00:07:47	183.20	02:38:43
	73. Ontario 28 Head northeast on ON-28 N toward Paudash School Rd	3.30	00:02:12	186.49	02:40:55
	74. Turn right onto Lower Faraday Rd	7.84	00:08:03	194.34	02:48:58
	75. Lower Faraday Road Head south on Lower Faraday Rd toward Lavelle Pl	13.00	00:12:44	207.33	03:01:42

	76.	<i>Lower Faraday Road</i> Head south on Lower Faraday Rd toward Sportsman Ln	3.53	00:03:46	210.87	03:05:28
	77.	<i>Lower Faraday Road</i> Head east on Lower Faraday Rd toward Elm St	0.27	00:00:24	211.14	03:05:52
	78.	Turn right onto Hwy 620	12.96	00:10:07	224.10	03:15:59
	79.	<i>Bio-break (Chandos Lake Public Beach)</i> Head southwest on Peterborough 620 toward Clydesdale Rd	13.86	00:09:55	237.96	03:25:54
	80.	<i>Peterborough 620</i> Head southwest on Peterborough 620 toward Mill Lake Rd	0.24	00:00:15	238.20	03:26:09
	81.	Continue onto Burleigh St/Peterborough 620A	0.72	00:01:03	238.92	03:27:12
	82.	<i>Burleigh Street</i> Head southwest on Burleigh St/Peterborough 620A toward Wellington St/Peterborough 504 Continue to follow Burleigh St	0.56	00:00:55	239.48	03:28:07
	83.	Turn left onto ON-28 S	18.79	00:12:47	258.27	03:40:54
	84.	Turn left onto Northeys Bay Rd/Regional Rd 56	1.86	00:01:43	260.13	03:42:37
	85.	<i>Northey's Bay Road</i> Head south on Northeys Bay Rd/Regional Rd 56 toward Fire Rte 10 Continue to follow Northeys Bay Rd	10.88	00:10:14	271.01	03:52:51
	86.	Turn right onto County Rd 6/Regional Rd 6	0.20	00:00:14	271.21	03:53:05
	87.	<i>County 6 Road</i> Head south on County Rd 6/Regional Rd 6 toward Hulls Rd	4.09	00:03:13	275.30	03:56:18
	88.	<i>County Road 6</i> Head west on County Rd 6/Regional Rd 6 toward S Bay Rd	4.68	00:03:44	279.98	04:00:02
	89.	<i>County Road 6</i> Head southwest on County Rd 6/Regional Rd 6 toward 8 Line/Line Rd 8	6.50	00:04:45	286.48	04:04:47
	90.	Turn right onto McCracken's Landing Rd/County Rd 6/Regional Rd 6.	0.28	00:00:25	286.76	04:05:12
	91.	<i>McCracken's Landing Road</i> Head north on McCracken's Landing Rd toward Golf Course Rd	1.30	00:01:37	288.06	04:06:49
	92.	Turn left onto Birchview Rd	0.13	00:00:16	288.19	04:07:05
	93.	<i>Birchview Road</i> Head southwest on Birchview Rd toward Salmon Bay Rd	5.53	00:05:58	293.71	04:13:03
	94.	<i>Birchview Road</i>	5.49	00:05:15	299.21	04:18:18

	Head southwest on Birchview Rd toward Birchcliff Dr				
 95.	<i>Birchview Road</i> Head west on Birchview Rd toward ON-28 S	0.46	00:00:32	299.67	04:18:50
96.	Turn right onto ON-28 N	2.16	00:01:40	301.83	04:20:30
97.	Turn right onto Nathaway Dr	0.27	00:00:31	302.10	04:21:01
98.	Turn left onto River Ave	0.08	00:00:23	302.18	04:21:24
 99.	<i>Ice Cream stop (Lockside Trading Company)</i> Head west on River Ave toward Nathaway Dr	0.08	00:00:16	302.26	04:21:40
100.	Turn right at the 1st cross street onto Nathaway Dr	0.27	00:00:53	302.53	04:22:33
101.	Turn left onto ON-28 S	4.65	00:03:34	307.18	04:26:07
102.	Turn right onto County Rd 29	2.14	00:02:00	309.32	04:28:07
 103.	<i>County Road 29</i> Head south on Queen St/County Rd 29 toward Tate Ln	1.75	00:02:37	311.07	04:30:44
 104.	<i>Queen Street</i> Head south on Queen St/County Rd 29 toward Burnham St Continue to follow Queen St	0.20	00:00:46	311.27	04:31:30
105.	Turn left onto Water St	0.74	00:01:05	312.01	04:32:35
106.	Continue onto County Rd 32/Regional Rd 32	0.46	00:00:27	312.48	04:33:02
 107.	<i>River Road</i> Head southeast on County Rd 32/Regional Rd 32 toward Douro Seventh Line/Hickey Rd	4.84	00:04:59	317.32	04:38:01
108.	Continue onto Nassau Mills Rd	3.98	00:04:41	321.30	04:42:42
109.	Turn left onto Armour Rd	1.13	00:01:21	322.42	04:44:03
 110.	<i>Dafoe Drive</i> Head south on Armour Rd toward Rotary Greenway Trail	4.27	00:05:29	326.69	04:49:32
111.	Turn left onto Hunter St E	0.32	00:00:43	327.02	04:50:15
 112.	<i>Hunter Street East</i> Head east on Hunter St E	0.12	00:00:14	327.13	04:50:29
113.	Turn right onto Ashburnham Dr	0.37	00:00:30	327.51	04:50:59
	<i>End of Tour (shoulder parking)</i>			327.51	04:50:59