










		KM	hh:mm:ss	++KM	++:++:++
	1. <i>Start (Brooklin Tim Hortons)</i> Head west on Roybrook Ave toward Baldwin St S/ON-12 N	0.02	00:00:07	0.02	00:00:07
	2. Turn right onto Baldwin St S/ON-12 N	0.26	00:00:37	0.29	00:00:44
	3. <i>Baldwin Street South</i> Head north on Baldwin St S/ON-12 N toward Hwy 7	0.82	00:01:33	1.11	00:02:17
	4. <i>Baldwin Street North</i> Head north on Hwy 7/ON-12 N toward Colston Ave	1.30	00:01:37	2.42	00:03:54
	5. Turn left onto Columbus Rd W	0.87	00:01:03	3.29	00:04:57
	6. <i>Columbus Road West</i> Head west on Columbus Rd W toward Ashburn Rd	0.77	00:00:50	4.05	00:05:47
	7. Turn right onto Ashburn Rd	6.13	00:06:13	10.19	00:12:00
	8. Turn left onto Townline Rd	0.02	00:00:03	10.21	00:12:03
	9. Turn right onto Ashburn Rd	0.81	00:00:51	11.01	00:12:54
	10. <i>Ashburn Road</i> Head northwest on Ashburn Rd toward Chalk Lake Rd	3.56	00:03:29	14.58	00:16:23
	11. Slight right onto Scugog Line 4	1.65	00:01:33	16.23	00:17:56
	12. <i>Scugog Line 4</i> Head east on Scugog Line 4	2.58	00:02:22	18.80	00:20:18
	13. Turn left onto Hwy 7/ON-12 N	0.76	00:00:42	19.56	00:21:00
	14. <i>Highway 7/12</i> Head north on Hwy 7/ON-12 N	13.76	00:10:39	33.32	00:31:39
	15. Turn right onto Saintfield Rd/Durham Regional Rd 6 (signs for Regional Road 6/Durham)	2.92	00:02:10	36.24	00:33:49
	16. <i>Saintfield Road</i> Head east on Saintfield Rd/Durham Regional Rd 6 toward Old Simcoe Rd	4.09	00:02:59	40.33	00:36:48
	17. Turn left onto Simcoe St/Kawartha Lakes County Rd 2 (signs for Manilla/Regional Rd 2)	1.89	00:01:34	42.22	00:38:22
	18. Turn right onto Ramsey Rd/Kawartha Lakes County Rd 28	0.66	00:00:32	42.88	00:38:54
	19. <i>Ramsey Road</i>	9.11	00:06:14	51.99	00:45:08

	Head east on Ramsey Rd/Kawartha Lakes County Rd 28 toward Fingerboard Rd				
20.	Turn left	0.05	00:00:38	52.04	00:45:46
 21.	<i>Ramsey Road</i> Head south toward Ramsey Rd/Kawartha Lakes County Rd 28	0.05	00:00:03	52.09	00:45:49
22.	Turn left onto Ramsey Rd/Kawartha Lakes County Rd 28	0.60	00:01:09	52.69	00:46:58
23.	Turn right onto Ogemah Rd/Kawartha Lakes County Rd 16	2.83	00:02:18	55.52	00:49:16
24.	Turn left onto Cottage Rd	0.59	00:00:37	56.11	00:49:53
 25.	<i>Cottage Road</i> Head east on Cottage Rd toward Dovehaven Rd	2.97	00:02:33	59.08	00:52:26
26.	Turn right onto Sand Bar Rd	0.93	00:01:05	60.02	00:53:31
27.	Turn right at Beach Rd	0.08	00:00:33	60.09	00:54:04
 28.	<i>10 minute bio break (Valentia Beach Park)</i> Head north toward Beach Rd	0.08	00:00:23	60.17	00:54:27
29.	Turn left onto Sand Bar Rd	2.38	00:02:40	62.56	00:57:07
30.	Turn right onto Elm Tree Rd/Kawartha Lakes County Rd 18	7.86	00:05:53	70.42	01:03:00
31.	Turn right onto Little Britain Rd/Kawartha Lakes County Rd 4	4.13	00:03:12	74.55	01:06:12
32.	Continue onto Angeline St S	0.10	00:00:16	74.64	01:06:28
33.	Turn right onto Hwy 7/Trans-Canada Hwy/ON-35 S (signs for Peterborough)	1.29	00:01:16	75.94	01:07:44
34.	Turn right onto ON-35 S (signs for Newcastle)	1.54	00:01:29	77.48	01:09:13
 35.	<i>Highway 35</i> Head south on ON-35 S	1.59	00:01:02	79.07	01:10:15
36.	Turn right onto River Rd	1.70	00:01:43	80.77	01:11:58
 37.	<i>River Road</i> Head south on River Rd toward O'Donnell Rd	3.33	00:02:57	84.09	01:14:55
 38.	<i>River Road</i> Head south on River Rd toward McGill Dr	4.96	00:05:37	89.05	01:20:32
39.	Turn left to stay on River Rd	1.67	00:01:51	90.71	01:22:23
40.	Turn right onto Golf Course Rd/Kawartha Lakes County Rd 57.	3.24	00:02:38	93.96	01:25:01
41.	Continue onto Regional Rd 57	0.53	00:00:26	94.49	01:25:27
 42.	<i>Kawartha Lakes Road 57</i> Head south on Regional Rd 57	12.03	00:09:40	106.52	01:35:07

	43.	<i>Regional Road 57</i> Head south on Regional Rd 57 toward Beacock Rd	0.99	00:00:50	107.51	01:35:57
	44.	Turn right onto ON-7A W	1.31	00:01:11	108.82	01:37:08
	45.	Turn left onto Regional Rd 57 (signs for Durham Road 57 S/Blackstock)	11.02	00:07:49	119.84	01:44:57
	46.	Turn left onto Durham Regional Rd 20	1.42	00:01:12	121.26	01:46:09
	47.	<i>Regional Road 20</i> Head east on Durham Regional Rd 20 toward Middle Rd	3.42	00:02:19	124.68	01:48:28
	48.	Turn right onto Liberty St N	1.78	00:01:34	126.46	01:50:02
	49.	<i>Liberty Street North</i> Head south on Liberty St N toward Concession Rd 8	3.22	00:03:09	129.68	01:53:11
	50.	Turn right onto Liberty St N/Concession Rd 7	0.40	00:00:34	130.08	01:53:45
	51.	<i>Concession Road 7</i> Head west on Liberty St N/Concession Rd 7	0.28	00:00:20	130.37	01:54:05
	52.	Continue straight onto Concession Rd 7	2.87	00:02:48	133.23	01:56:53
	53.	<i>Concession Road 7</i> Head west on Concession Rd 7 toward Old Scugog Rd	0.53	00:00:27	133.76	01:57:20
	54.	Turn right onto Old Scugog Rd	1.96	00:02:14	135.72	01:59:34
		<i>Ice Cream/Treat End (Enniskillen General Store)</i>			135.72	01:59:34